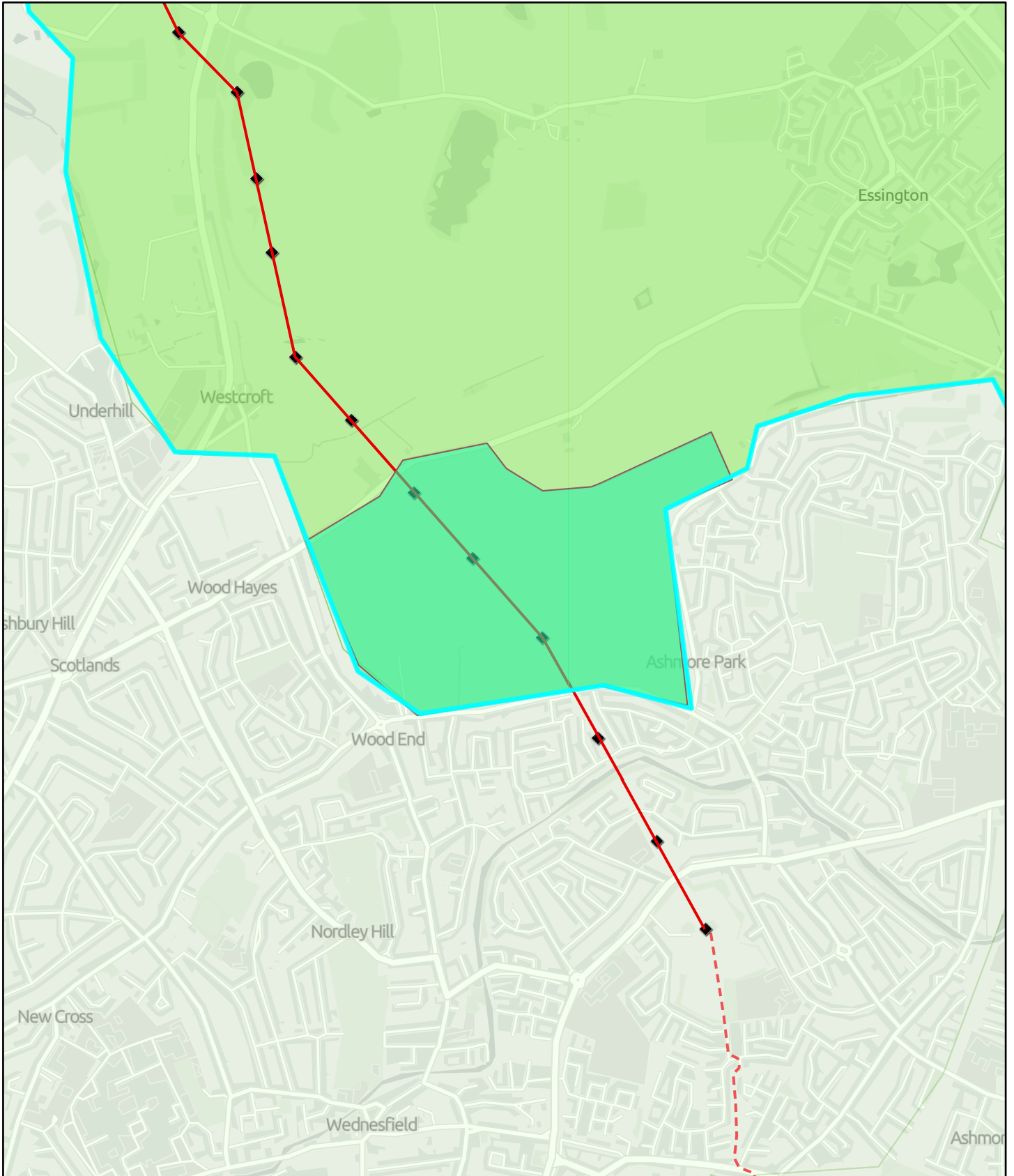












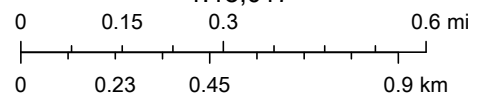
# Land North of Linthouse Lane Asset Map



20/12/2022, 16:01:40

1:18,017

- |  |   |
|--|---|
|  Development_Plan_Monitoring_Sites_vw_9270 |  Electric_Assets_7634                              |
|  Development_Plan_Monitoring_v2_7386       |  275   |
|  Electric_Assets_4020                      |  Development_Plan_Monitoring_Consultations_vw_1604 |
|  275                                       |  Development_Plan_Monitoring_v2_977_5701           |
|  Electric_Assets_1587                      |  Development_Plan_Monitoring_v2_977                |



Contains OS data © Crown Copyright and database right 2022  
 Contains data from OS Zoomstack