

Land west of Barnhurst Lane, Codsall

Technical Appraisal

Rev D

**Land west of Barnhurst Lane,
Codsall**

Technical Appraisal

Prepared by:

13th December 2021
DN/RT/22315-01d Technical Appraisal

David Tucker Associates

Forester House
Doctor's Lane
Henley in Arden
Warwickshire B95 5AW

Tel: 01564 793598
Fax: 01564 793983
inmail@dtatransportation.co.uk
www.dtatransportation.co.uk

Prepared for:

Barratt Homes

© **David Tucker Associates**

No part of this publication may be reproduced by any means without the prior permission of David Tucker Associates



1.0 INTRODUCTION

1.1 This Technical Appraisal has been prepared by David Tucker Associates (DTA) on behalf of Barratt Homes to consider the highway and transport impacts of a future residential development of c200 dwellings on land west of Barnhurst Lane, Codsall.

1.2 The site is to be promoted through the Local Plan process.

2.0 SITE LOCATION AND EXISTING CONDITIONS

2.1 Site Location

2.1.1 The site is an undeveloped area of land to the west of Barnhurst Lane. The extent of the site boundary is shown in **Appendix A**. A parcel of land to the north is being promoted as an allocated site which would connect this proposed site to the existing residential area of Codsall.

2.2 Local Highway Network

2.2.1 The site will be accessed via Barnhurst Lane. Barnhurst Lane is a single carriageway road which measures approximately 6.5m in width. The road runs in a roughly north – south alignment and is subject to a 40mph speed limit. There is an approximately 2.0m wide lit footway on the eastern side of the carriageway. The road runs between Wobaston Road to the north, via a priority junction with a right turn lane, and becomes Pendeford Avenue to the south which continues towards the A41.

2.2.2 Wobaston Road is a single carriageway road which measures approximately 6m in width. The road runs in a roughly east – west alignment and is subject to a 40mph speed limit. There are lit footways provided on both sides of the carriageway with the northern side measuring approximately 4m in width, separated from the carriageway by a grass verge, and the southern side measuring approximately 6m in width. There is a pedestrian crossing at the junction with Barnhurst Lane which has dropped kerbs with tactile paving and a ghost island. There is also pedestrian and cycle access onto



the Canal towpath from Wobaston Road. The road gives access to the A449 Stafford Road to the east via a three-arm roundabout known as Vine Island.

2.2.3 The A449 Stafford Road is a dual carriageway road which is subject to a 30mph speed limit. There are lit footway/ cycleways on both sides of the carriageway which measure approximately 3m in width and are separated from the main carriageway with grass verges. There are signalised pedestrian crossings on two of the three arms of Vine Island, Wobaston Road and the A449 South. The A449 North has a pedestrian crossing with dropped kerbs and tactile paving with a central waiting point on the central reservation. The A449 gives access to the M54 and M6 motorways to the north and Wolverhampton to the south.

2.2.4 The M54 motorway is a dual carriageway which runs between the A5 near Wellington to the west and the M6 motorway near Essington to the east.

2.3 Existing Traffic Flows

2.3.1 An Automatic Traffic Count (ATC) was undertaken along Barnhurst Lane. This was undertaken between Friday 8th October 2021 and Thursday 14th October 2021. The location of the ATC and the full output can be seen in **Appendix B**. A summary of the results can be seen in **Table 1** below.

Table 1 - Summary of ATC Results

Direction	Total Vehicles	5 Day Average	7 Day Average	Average 85 th %ile	Average Mean Speed
Northbound	15688	2416	2241	45.6	39.3
Southbound	14345	2216	2049	46.5	40.4

2.4 Public Transport Provision

Bus

2.4.1 The nearest bus stops to the site are approximately 600m south of the proposed site access location. These bus stops are serviced by the numbers 6 and 6a. These bus stops are identified by a flag and pole and have a bus shelter provided for passengers



waiting to board. There are also bus stops located approximately 1.3km north of the site which are serviced by the numbers 5 and 10b. These bus stops are identified by a flag and pole. A summary of the services can be seen in **Table 2** below.

Table 2 - Summary of Bus Services

Service	Route	Frequency		
		Monday-Friday	Saturday	Sunday
6/6a	Wobaston – Wolverhampton via Aldersley	10mins (05:28-22:5)	15mins (05:32-22:55)	30mins (08:50-22:55)
5	Codsall – Wolverhampton via Dunstall Hill	20mins (06:04-23:47)	20mins (06:24-23:47)	Hourly (09:47-22:47)
10b	Codsall – Perton – Wolverhampton	2hours (08:40-15:17)	-	-

Rail

2.4.2 Bilbrook Railway Station is located approximately 1.9km west of the site. The station is typically served Monday to Sunday by one train per hour in each direction between Birmingham New Street and Shrewsbury via Wolverhampton, with some extra trains at peak times on weekdays. These services are operated by West Midlands Trains.

2.5 Local Facilities

2.5.1 This section of the note considers access to the following services:

- Education;
- Food retail;
- Healthcare; and
- Employment.

2.5.2 The majority of trips that will be made by foot or cycle from the proposed development will be for the purpose of short shopping trips, access to leisure facilities, school journeys, and trips to bus stops as part of linked trips to other destinations.



2.5.3 It is generally considered that for distances under 2km, walking offers the greatest potential to replace short car trips. For distances under 5km, cycling also has the potential to substitute for short car trips.

2.5.4 Accessibility to local amenities was determined by measuring the distances from the proposed site locations to the local amenities.

Education

2.5.5 There are a number of schools in the vicinity of the site. Dovecotes Primary School is the nearest primary school and is approximately 1.2km south of the site off Ryefield which equates to a circa 14-minute walk or a circa 2-minute drive. Lane Green First School and Bilbrook Middle School are also primary schools which can be easily accessed from the site. They are 1.4km west of the site off Bilbrook Road which equates to a circa 18-minute walk or a circa 3-minute drive.

2.5.6 Importantly, a new primary school is proposed to be delivered on the adjacent Bloor site which would be less than 400m from the centre of this site.

2.5.7 Aldersley High School is located approximately 850m south of the site off Barnhurst Lane. This equates to a circa 11-minute walk or a circa 1-minute drive.

Food Retail

2.5.8 The nearest food retail shop to the site is a One Stop. It is located approximately 1.2km west off Bilbrook Road which equates to a circa 15-minute walk or a circa 3-minute drive.

2.5.9 The adjacent Bloor site will also provide a new local centre within 600-700m of the centre of this site.



Healthcare

2.5.10 The nearest GP surgery to the site is Billbrook Medical Centre which is located approximately 1.5km west off Brookfield Road. This equates to a circa 19-minute walk or a circa 3-minute drive.

2.5.11 The nearest hospital with an emergency department is New Cross Hospital which is located approximately 7.9km south-east. This equates to a circa 16-minute drive.

Employment

2.5.12 Pendeford Business Park is located approximately 1.5km east of the site off Wobaston Road. This equates to a circa 19-minute walk or a circa 2-minute drive. There will also be employment opportunities in Codsall, and further afield in Wolverhampton.

3.0 ROAD SAFETY

3.1 Due to the location of the site, Personal Injury Collision (PIC) Data has been received from Staffordshire Safer Roads Partnership and Transport for West Midlands. The data from Staffordshire Safer Roads Partnership covers Barnhurst Lane and the Barnhurst Lane/ Wobaston Road/ Pendeford Mill Lane junction. The Droveaway/ Barnhurst Lane roundabout is under the control of Wolverhampton City Council. The outputs of both PIC responses can be seen in **Appendix C**.

3.2 There has been a total of 4 PICs in the area searched which are all classed as 'slight' in severity. Three of the PICs occurred at the Barnhurst Lane/ Wobaston Road/ Pendeford Mill Lane junction and one occurred on The Droveaway near the junction with Barnhurst Lane.

3.3 The first PIC which occurred at the Barnhurst Lane/ Wobaston Road/ Pendeford Mill Lane junction occurred when vehicle 1 was travelling from south to north, going ahead on the main carriageway and vehicle 2 was travelling from south to west, waiting to turn left on the main carriageway. The contributory factors were the driver of vehicle 1 failing to look properly.



- 3.4 The second PIC which occurred at the Barnhurst Lane/ Wobaston Road/ Pendeford Mill Lane junction occurred when vehicle 1 was travelling from south to north, entering the carriageway. Vehicle 2 was travelling from north-east to west, going ahead on a right bend on the main carriageway and was mid-junction.
- 3.5 The third PIC which occurred at the Barnhurst Lane/ Wobaston Road/ Pendeford Mill Lane junction occurred when vehicle 1 travelling from south-east to north-west, going ahead on the main carriageway, entered the main road and skidded and overturned. The contributory factors were the driver of vehicle 1 disobeying a give way or stop sign or markings, exceeding the speed limit, loss of control, and aggressive driving.
- 3.6 The PIC which occurred at The Drove way occurred when vehicle 1 turned right onto The Drove way from Barnhurst Lane and hit a pedestrian. The contributory factors were the driver failing to look properly.
- 3.7 Overall, it is considered that there are no existing road safety issues on the local road network that give rise to specific concern or warrant any intervention as part of the site proposals.

4.0 ACCESS REVIEW

- 4.1 The potential to provide access from Barnhurst Lane at the eastern site boundary has been reviewed.
- 4.2 There is no scope for improvements to the existing footway along Barnhurst Lane within the public highway as can be seen in the highway boundary plan attached at **Appendix D**. However, there would be scope to build a new footway along the western edge of Barnhurst Lane should the Council wish to deliver improvements to benefit existing and future residents. Any additions to the footway could be considered within any future planning applications.
- 4.3 Vehicular access could be provided via a standard priority junction or via a priority junction with a right-turn lane.



- 4.4 The standard priority junction design can be seen in **Drawing 22315-01b**. This shows a 6m wide access with 6m radii. There is also a 2m wide footway on the northern side of the access with a dropped kerb and tactile paving crossing to the existing footway on the eastern side of Barnhurst Lane. Visibility splays of 2.4m x 121m to the north and of 2.4m x 117m to the south are achievable in line with the 85th percentile speeds collected in the ATC along Barnhurst Lane. These visibility splays are contained completely within the highway boundary.
- 4.5 Swept path analysis of the standard priority junction has been undertaken. **Drawing 22315-01b-1** shows the vehicle tracking for a large car. **Drawing 22315-01b-2** shows the vehicle tracking for a large refuse vehicle. These drawings show that large cars and large refuse vehicles can comfortably turn in and out of the site from both directions.
- 4.6 The principle of a right-turn lane design can be seen in **Drawing 22315-02c**. This shows a 6m wide access with 6m radii, the right turn lane measures 3m in width. There is also a 2m wide footway on the southern side of the access with a dropped kerb and tactile paving crossing to the existing footway on the eastern side of Barnhurst Lane. A ghost island in the centre of Barnhurst Lane is also provided to make crossing the road safer for pedestrians. Visibility splays of 2.4m x 121m to the north and of 2.4m x 117m to the south are achievable in line with the 85th percentile speeds collected in the ATC along Barnhurst Lane. These visibility splays are contained completely within the highway boundary.
- 4.7 Access to the site can be delivered within land which is under the control of the applicant or is that is public highway. The final form of the junction will be agreed with the Local Highway Authority in due course, but the work undertaken to date demonstrates that the site can be accessed without being dependent on neighbouring or third-party land.
- 4.8 However, it should be acknowledged that should the site the north be approved, then links through it would reduce travel distances and improve permeability for residents through all the development parcels.



5.0 TRAFFIC GENERATION AND DISTRIBUTION

5.1 Proposed Traffic Generation

5.1.1 To assess the potential traffic movements from the development, the TRICS database (v7.8.2 online) was used. This database contains surveys of the vehicle and multimodal trip generation of a wide variety of sites which are classified by land use and various other attributes. The database interrogated surveys relating to 'Land Use 03 – Residential/A – Houses Privately Owned', with surveys in London, Scotland, Wales, and Ireland manually excluded. The TRICS outputs are attached at **Appendix D**. The resulting trip rates and related traffic generation are summarised in **Table 3** below.

Table 3 – Trip Rate and Traffic Generation from TRICS for 200 Dwellings

	Trip Rate			Traffic Generation		
	In	Out	Total	In	Out	Total
AM	0.123	0.373	0.496	25	75	99
PM	0.339	0.151	0.490	68	30	98
Daily	2.307	2.322	4.629	461	464	926

5.1.2 As can be seen above, the site is expected to generate 99 two-way vehicle movements in the AM peak hour and 98 two-way vehicle movements in the PM peak hour. This equates to approximately 1-2 vehicles every minute which is considered to be a modest increase in traffic movements.

5.2 Proposed Traffic Distribution

5.2.1 A summary of journey to work data from the 2011 Census for the MSOA South Staffordshire 008 can be seen below in **Table 4**. This data has been used to estimate the movements into and off the site.



Table 4 – Journey to Work Data for South Staffordshire 008

Workplace	Percentage
Wolverhampton	39.5%
South Staffordshire (South Staffordshire 008)	18.2% (6.3%)
Walsall	6.7%
Telford and Wrekin	5.6%
Dudley	4.5%
Shropshire	3.7%
Birmingham	3.6%
Sandwell	3.3%
Cannock Chase	2.7%
Stafford	2.7%
Lichfield	1.3%
<i>Other</i>	<i>8.2%</i>

5.2.2 The data above gives a distribution of 52.9% of traffic accessing the site from the north and 47.1% of traffic accessing the site from the south.

6.0 CONCLUSION

6.1 This Technical Appraisal has reviewed the potential to provide a new access onto land west of Barnhurst Lane, Codsall.

6.2 The proposed site is in an accessible location for residents to access the local facilities. All the key facilities are within a walkable distance from the proposed site access location.

6.3 The appraisal shows that both site access options fit within the existing highway boundary with visibility splays which are appropriate for the recorded speed along Barnhurst Lane.

6.4 Access to the site can be delivered within land which is under the control of the applicant or is that is public highway. The final form of the junction will be agreed with the Local Highway Authority in due course, but the work undertaken to date demonstrates that the site can be accessed without being dependent on neighbouring or third-party land. However, providing access through the adjacent Bloor site would reduce travel distances and improve permeability for residents through all the development parcels.



-
- 6.5 The proposed level of traffic generated from the site is considered to be a modest increase in traffic along Barnhurst Lane and so will not cause any safety problems.
- 6.6 Overall, it is considered that the location of the site is accessible for all modes of transport and, whilst it would reduce travel distances, it does not require any neighbouring or third-party land for access purposes.

DRAWINGS



 Highway Boundary

 Site Boundary

2.4m x 121m
visibility splay
ATC 85th %ile
46.5mph

105.2m

10

11

2m footway

6m access
6m radii

Drain

FB

2.4m x 117m
visibility splay
ATC 85th %ile
45.6mph

Clu

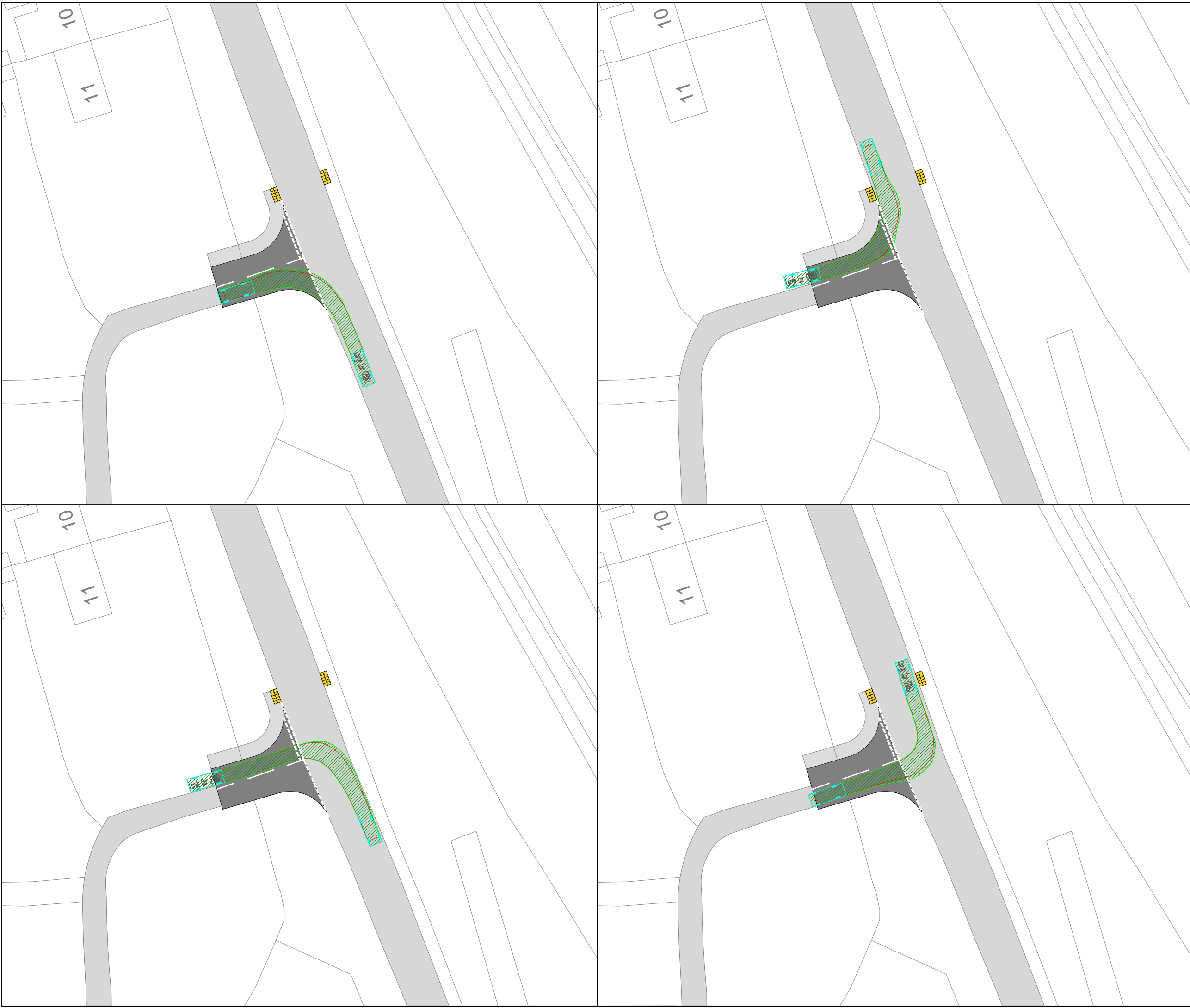
Based upon the ORDNANCE SURVEY MAPS with the permission of
THE CONTROLLER OF HER MAJESTY'S STATIONERY OFFICE
© Crown Copyright AL 100030412

© David Tucker Associates

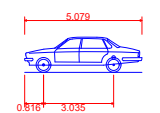


Forester House, Doctors Lane,
Henley in Arden,
Warwickshire CV35 9AW
Tel: +44(0)1564 793598
Fax: +44(0)1564 793983
www.dtatransportation.co.uk

JOB TITLE Land off Barnhurst Lane, Codsall		CLIENT Barratt Homes	
DRAWING TITLE Proposed Site Access Simple Priority Junction Arrangement			
SCALE 1:500@A3	DRAWN BY RT	DATE Dec 21	DRAWING No 22315-01
			REVISION B



Based upon the ORDNANCE SURVEY MAPS with the permission of THE CONTROLLER OF HER MAJESTY'S STATIONERY OFFICE,
 © Crown Copyright AL 100030412
 © David Tucker Associates



Large Car (2006)
 Overall Length 5.079m
 Overall Width 1.872m
 Overall Body Height 1.525m
 Min Body Ground Clearance 0.310m
 Max Track Width 1.831m
 Lock to lock time 4.00s
 Kerb to Kerb Turning Radius 5.900m

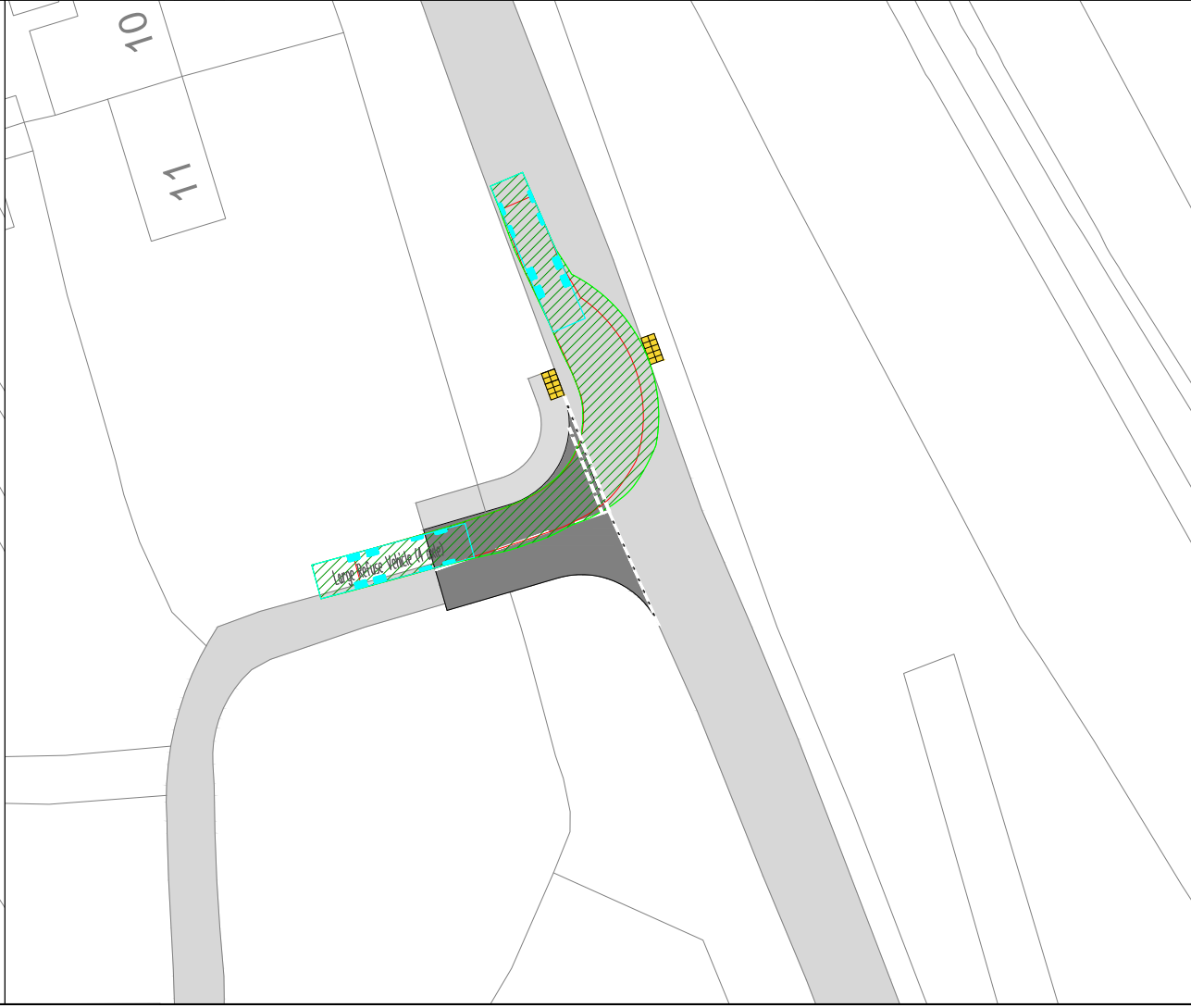
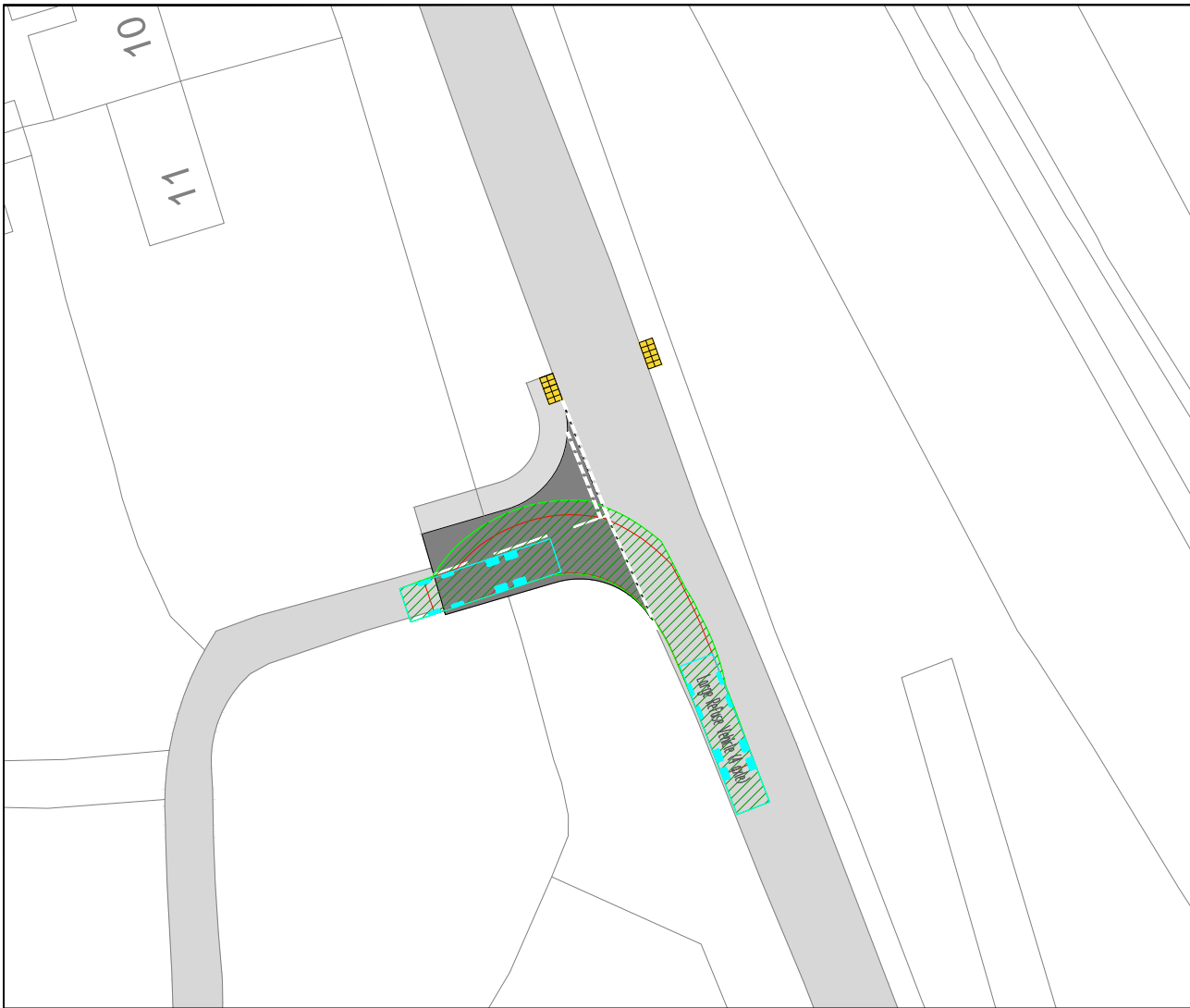
REV	DATE	DESCRIPTION	INITIALS
-----	------	-------------	----------

Forester House, Doctors Lane
 Henley-in-Arden
 Warwickshire CV35 9JW
 Tel: +44(0)1564 793598
 Fax: +44(0)1564 793983
 www.dta-transportation.co.uk

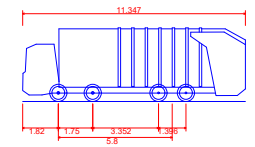
JOB TITLE	CLIENT
Land off Barnhurst Lane, Codsall	Barratt Homes

DRAWING TITLE
 Proposed Site Access
 Simple Priority Arrangement
 Vehicle Tracking (Large Car)

SCALE AT A3	DRAWN BY	DATE	DRAWING NO	REVISION NO
1:500	RT	Dec 21	23315-01-1	B



Based upon the ORDNANCE SURVEY MAPS with the permission of THE CONTROLLER OF HER MAJESTY'S STATIONERY OFFICE,
© Crown Copyright AL 100030412
© David Tucker Associates



Large Refuse Vehicle (4 axle)
Overall Length 11.347m
Overall Width 2.500m
Overall Body Height 3.751m
Min Body Ground Clearance 0.304m
Track Width 2.500m
Lock to lock time 6.00s
Wall to Wall Turning Radius 11.330m

REV	DATE	DESCRIPTION	INITIALS

DTA
Transport Planning Consultants

Forester House, Doctors Lane
Henley-in-Arden
Warwickshire CV35 9AW
Tel: +44(0)1564 793598
Fax: +44(0)1564 793983
www.dta-transportation.co.uk

JOB TITLE Land off Barnhurst Lane, Codsall	CLIENT Barratt Homes
---	-------------------------

DRAWING TITLE Proposed Site Access Simple Priority Arrangement Vehicle Tracking (Refuse)

SCALE AT A3 1:500	DRAWN BY RT	DATE Dec 21	DRAWING NO 23315-01-2	REVISION B
----------------------	----------------	----------------	--------------------------	---------------

2.4m x 121m
visibility splay
ATC 85th %ile
46.5mph

 Highway Boundary
 Site Boundary

105.2m

10

11

Carrageway widened to facilitate right-turn lane

6m access
6m radii

2m footway

2.4m x 117m
visibility splay
ATC 85th %ile
45.6mph

Drain

FB

Club

Based upon the ORDINANCE SURVEY MAPS with the permission of THE CONTROLLER OF HER MAJESTY'S STATIONERY OFFICE © Crown Copyright AL 100030412

© David Tucker Associates



Forester House, Doctors Lane,
Henley in Arden,
Warwickshire B95 5AW
Tel: +44(0)1564 793598
Fax: +44(0)1564 793983
www.dtatransportation.co.uk

JOB TITLE Land off Barnhurst Lane, Codsall		CLIENT Barratt Homes	
DRAWING TITLE Proposed Site Access Ghost Island Right Turn Lane Arrangement			
SCALE 1:500@A3	DRAWN BY RT	DATE Dec 21	DRAWING No 22315-02
			REVISION C

APPENDIX A



Ordnance Survey, (c) Crown Copyright 2021. All rights reserved. Licence number 100022432

APPENDIX B

10802 CODSALL										
OCTOBER 2021										
Site	Location	Direction	Start Date	End Date	Posted Speed Limit (PSL)	Total Vehicles	5 Day Ave.	7 Day Ave.	Average 85%ile Speed	Average Mean Speed
Site No: 10802001	Barnhurst Lane, Codsall 52.62495, -2.16544	Channel: Northbound	Fri 08-Oct-21	Thu 14-Oct-21	40	15688	2416	2241	45.6	39.3
		Channel: Southbound	Fri 08-Oct-21	Thu 14-Oct-21		14345	2216	2049	46.5	40.4

10802		CODSALL				Site No: 10802001		Location Barnhurst Lane, Codsall							
Fri 08-Oct-21 to Thu 14-Oct-21		Channel: Northbound													
TIME PERIOD	TOTAL VEHICLES	MOTOR-CYCLES	CARS OR CAR-BASED LGV	LIGHT GOODS VEHICLES	BUSES	TWO AXLE, SIX TYRE, RIGID/BUSES	THREE AXLE RIGID	FOUR OR MORE AXLE RIGID	FOUR OR LESS AXLE ARTIC	FIVE AXLE ARTIC	SIX OR MORE AXLE ARTIC	FIVE OR LESS AXLE MULTI-TRAILER ARTIC	SIX AXLE MULTI-TRAILER ARTIC	SEVEN OR MORE AXLE ARTIC	
Fri 08-Oct-21															
00:00	2	0	1	1	0	0	0	0	0	0	0	0	0	0	
01:00	4	0	4	0	0	0	0	0	0	0	0	0	0	0	
02:00	1	0	1	0	0	0	0	0	0	0	0	0	0	0	
03:00	2	0	2	0	0	0	0	0	0	0	0	0	0	0	
04:00	8	0	7	0	0	1	0	0	0	0	0	0	0	0	
05:00	20	1	17	1	0	1	0	0	0	0	0	0	0	0	
06:00	98	1	88	9	0	0	0	0	0	0	0	0	0	0	
07:00	194	1	175	18	0	0	0	0	0	0	0	0	0	0	
08:00	253	1	236	16	0	0	0	0	0	0	0	0	0	0	
09:00	172	2	152	17	0	0	1	0	0	0	0	0	0	0	
10:00	130	2	112	15	0	0	0	0	0	1	0	0	0	0	
11:00	165	1	143	19	0	0	0	1	1	0	0	0	0	0	
12:00	179	2	160	17	0	0	0	0	0	0	0	0	0	0	
13:00	157	3	131	20	1	0	2	0	0	0	0	0	0	0	
14:00	185	1	159	21	1	2	0	0	1	0	0	0	0	0	
15:00	207	1	195	10	0	0	0	0	1	0	0	0	0	0	
16:00	198	3	180	11	2	0	1	0	1	0	0	0	0	0	
17:00	178	1	165	11	0	0	0	0	1	0	0	0	0	0	
18:00	153	1	144	8	0	0	0	0	0	0	0	0	0	0	
19:00	93	1	87	5	0	0	0	0	0	0	0	0	0	0	
20:00	67	0	61	6	0	0	0	0	0	0	0	0	0	0	
21:00	27	0	27	0	0	0	0	0	0	0	0	0	0	0	
22:00	24	0	24	0	0	0	0	0	0	0	0	0	0	0	
23:00	18	0	18	0	0	0	0	0	0	0	0	0	0	0	
12H,7-19	2171	19	1952	183	4	2	4	1	5	1	0	0	0	0	
16H,6-22	2456	21	2215	203	4	2	4	1	5	1	0	0	0	0	
18H,6-24	2498	21	2257	203	4	2	4	1	5	1	0	0	0	0	
24H,0-24	2535	22	2289	205	4	4	4	1	5	1	0	0	0	0	
Sat 09-Oct-21															
00:00	14	0	13	1	0	0	0	0	0	0	0	0	0	0	
01:00	6	0	6	0	0	0	0	0	0	0	0	0	0	0	
02:00	4	0	4	0	0	0	0	0	0	0	0	0	0	0	
03:00	0	0	0	0	0	0	0	0	0	0	0	0	0	0	
04:00	3	0	3	0	0	0	0	0	0	0	0	0	0	0	
05:00	11	0	10	1	0	0	0	0	0	0	0	0	0	0	

10802 CODSALL Site No: 10802001 Location Barnhurst Lane, Codsall
 Fri 08-Oct-21 to Thu 14-Oct-21 Channel: Northbound

TIME PERIOD	TOTAL VEHICLES	MOTOR-CYCLES	CARS OR CAR-BASED LGV	LIGHT GOODS VEHICLES	BUSES	TWO AXLE, SIX TYRE, RIGID/BUSES	THREE AXLE RIGID	FOUR OR MORE AXLE RIGID	FOUR OR LESS AXLE ARTIC	FIVE AXLE ARTIC	SIX OR MORE AXLE ARTIC	FIVE OR LESS AXLE MULTI-TRAILER ARTIC	SIX AXLE MULTI-TRAILER ARTIC	SEVEN OR MORE AXLE ARTIC
06:00	41	1	38	2	0	0	0	0	0	0	0	0	0	0
07:00	65	0	62	2	0	0	0	0	1	0	0	0	0	0
08:00	100	1	88	11	0	0	0	0	0	0	0	0	0	0
09:00	122	1	118	3	0	0	0	0	0	0	0	0	0	0
10:00	173	3	164	5	0	0	0	0	1	0	0	0	0	0
11:00	164	0	154	10	0	0	0	0	0	0	0	0	0	0
12:00	159	2	150	7	0	0	0	0	0	0	0	0	0	0
13:00	164	2	154	7	0	1	0	0	0	0	0	0	0	0
14:00	159	0	155	4	0	0	0	0	0	0	0	0	0	0
15:00	156	5	141	10	0	0	0	0	0	0	0	0	0	0
16:00	151	0	146	5	0	0	0	0	0	0	0	0	0	0
17:00	142	2	132	8	0	0	0	0	0	0	0	0	0	0
18:00	118	1	108	9	0	0	0	0	0	0	0	0	0	0
19:00	83	0	79	4	0	0	0	0	0	0	0	0	0	0
20:00	33	0	32	1	0	0	0	0	0	0	0	0	0	0
21:00	42	0	42	0	0	0	0	0	0	0	0	0	0	0
22:00	37	0	34	3	0	0	0	0	0	0	0	0	0	0
23:00	24	0	24	0	0	0	0	0	0	0	0	0	0	0
12H,7-19	1673	17	1572	81	0	1	0	0	2	0	0	0	0	0
16H,6-22	1872	18	1763	88	0	1	0	0	2	0	0	0	0	0
18H,6-24	1933	18	1821	91	0	1	0	0	2	0	0	0	0	0
24H,0-24	1971	18	1857	93	0	1	0	0	2	0	0	0	0	0
Sun 10-Oct-21														
00:00	15	0	14	0	0	1	0	0	0	0	0	0	0	0
01:00	4	0	4	0	0	0	0	0	0	0	0	0	0	0
02:00	2	0	2	0	0	0	0	0	0	0	0	0	0	0
03:00	2	0	2	0	0	0	0	0	0	0	0	0	0	0
04:00	1	0	1	0	0	0	0	0	0	0	0	0	0	0
05:00	8	0	8	0	0	0	0	0	0	0	0	0	0	0
06:00	44	0	42	2	0	0	0	0	0	0	0	0	0	0
07:00	47	0	44	3	0	0	0	0	0	0	0	0	0	0
08:00	51	5	42	3	0	1	0	0	0	0	0	0	0	0
09:00	105	5	94	4	0	0	0	0	2	0	0	0	0	0
10:00	140	5	131	4	0	0	0	0	0	0	0	0	0	0
11:00	142	0	134	6	1	0	1	0	0	0	0	0	0	0
12:00	166	3	152	11	0	0	0	0	0	0	0	0	0	0

10802 CODSALL Site No: 10802001 Location Barnhurst Lane, Codsall
 Fri 08-Oct-21 to Thu 14-Oct-21 Channel: Northbound

TIME PERIOD	TOTAL VEHICLES	MOTOR-CYCLES	CARS OR			TWO AXLE, SIX TYRE, RIGID/BUSES	THREE AXLE RIGID	FOUR OR MORE AXLE RIGID	FOUR OR LESS AXLE ARTIC	FIVE AXLE ARTIC	SIX OR MORE AXLE ARTIC	FIVE OR LESS AXLE MULTI-TRAILER ARTIC	SIX AXLE MULTI-TRAILER ARTIC	SEVEN OR MORE AXLE ARTIC
			CAR-BASED LGV	LIGHT GOODS VEHICLES	BUSES									
13:00	161	0	156	5	0	0	0	0	0	0	0	0	0	0
14:00	153	2	144	7	0	0	0	0	0	0	0	0	0	0
15:00	148	0	141	6	0	0	0	0	1	0	0	0	0	0
16:00	107	0	102	5	0	0	0	0	0	0	0	0	0	0
17:00	88	2	78	8	0	0	0	0	0	0	0	0	0	0
18:00	94	2	86	6	0	0	0	0	0	0	0	0	0	0
19:00	63	0	62	1	0	0	0	0	0	0	0	0	0	0
20:00	45	1	42	2	0	0	0	0	0	0	0	0	0	0
21:00	31	0	30	1	0	0	0	0	0	0	0	0	0	0
22:00	15	1	14	0	0	0	0	0	0	0	0	0	0	0
23:00	7	0	5	2	0	0	0	0	0	0	0	0	0	0
12H,7-19	1402	24	1304	68	1	1	1	0	3	0	0	0	0	0
16H,6-22	1585	25	1480	74	1	1	1	0	3	0	0	0	0	0
18H,6-24	1607	26	1499	76	1	1	1	0	3	0	0	0	0	0
24H,0-24	1639	26	1530	76	1	2	1	0	3	0	0	0	0	0
Mon 11-Oct-21														
00:00	5	0	4	1	0	0	0	0	0	0	0	0	0	0
01:00	2	0	2	0	0	0	0	0	0	0	0	0	0	0
02:00	3	0	3	0	0	0	0	0	0	0	0	0	0	0
03:00	4	0	3	1	0	0	0	0	0	0	0	0	0	0
04:00	9	0	7	1	0	1	0	0	0	0	0	0	0	0
05:00	26	0	23	2	0	1	0	0	0	0	0	0	0	0
06:00	82	0	77	5	0	0	0	0	0	0	0	0	0	0
07:00	206	1	186	19	0	0	0	0	0	0	0	0	0	0
08:00	246	0	221	24	0	0	1	0	0	0	0	0	0	0
09:00	154	1	136	16	1	0	0	0	0	0	0	0	0	0
10:00	122	3	105	13	0	0	1	0	0	0	0	0	0	0
11:00	150	2	136	12	0	0	0	0	0	0	0	0	0	0
12:00	149	1	133	14	0	0	0	0	1	0	0	0	0	0
13:00	141	0	124	14	0	1	0	0	2	0	0	0	0	0
14:00	190	0	171	16	1	0	1	0	0	0	0	1	0	0
15:00	175	1	160	14	0	0	0	0	0	0	0	0	0	0
16:00	192	0	175	14	1	0	0	0	1	0	1	0	0	0
17:00	161	1	144	16	0	0	0	0	0	0	0	0	0	0
18:00	126	0	121	4	0	0	0	0	1	0	0	0	0	0
19:00	88	1	84	3	0	0	0	0	0	0	0	0	0	0

10802		CODSALL				Site No: 10802001		Location Barnhurst Lane, Codsall							
Fri 08-Oct-21 to Thu 14-Oct-21		Channel: Northbound													
TIME PERIOD	TOTAL VEHICLES	MOTOR-CYCLES	CARS OR CAR-BASED LGV	LIGHT GOODS VEHICLES	BUSES	TWO AXLE, SIX TYRE, RIGID/BUSES	THREE AXLE RIGID	FOUR OR MORE AXLE RIGID	FOUR OR LESS AXLE ARTIC	FIVE AXLE ARTIC	SIX OR MORE AXLE ARTIC	FIVE OR LESS AXLE MULTI-TRAILER ARTIC	SIX AXLE MULTI-TRAILER ARTIC	SEVEN OR MORE AXLE ARTIC	
20:00	54	1	53	0	0	0	0	0	0	0	0	0	0	0	
21:00	27	0	26	1	0	0	0	0	0	0	0	0	0	0	
22:00	18	0	17	1	0	0	0	0	0	0	0	0	0	0	
23:00	10	0	10	0	0	0	0	0	0	0	0	0	0	0	
12H,7-19	2012	10	1812	176	3	1	3	0	5	0	1	1	0	0	
16H,6-22	2263	12	2052	185	3	1	3	0	5	0	1	1	0	0	
18H,6-24	2291	12	2079	186	3	1	3	0	5	0	1	1	0	0	
24H,0-24	2340	12	2121	191	3	3	3	0	5	0	1	1	0	0	
Tue 12-Oct-21															
00:00	4	0	4	0	0	0	0	0	0	0	0	0	0	0	
01:00	1	0	1	0	0	0	0	0	0	0	0	0	0	0	
02:00	2	0	2	0	0	0	0	0	0	0	0	0	0	0	
03:00	2	0	2	0	0	0	0	0	0	0	0	0	0	0	
04:00	7	0	6	0	0	1	0	0	0	0	0	0	0	0	
05:00	24	0	22	1	0	1	0	0	0	0	0	0	0	0	
06:00	111	1	103	7	0	0	0	0	0	0	0	0	0	0	
07:00	212	2	194	16	0	0	0	0	0	0	0	0	0	0	
08:00	262	2	244	15	0	0	1	0	0	0	0	0	0	0	
09:00	161	2	144	14	0	0	1	0	0	0	0	0	0	0	
10:00	140	0	122	16	1	1	0	0	0	0	0	0	0	0	
11:00	133	0	118	14	0	1	0	0	0	0	0	0	0	0	
12:00	137	0	122	14	0	0	0	0	1	0	0	0	0	0	
13:00	169	1	151	17	0	0	0	0	0	0	0	0	0	0	
14:00	176	2	156	16	0	2	0	0	0	0	0	0	0	0	
15:00	176	0	162	14	0	0	0	0	0	0	0	0	0	0	
16:00	187	2	161	20	2	0	0	0	2	0	0	0	0	0	
17:00	153	0	144	7	0	0	0	0	2	0	0	0	0	0	
18:00	115	1	105	8	0	0	0	0	1	0	0	0	0	0	
19:00	94	1	90	3	0	0	0	0	0	0	0	0	0	0	
20:00	53	1	49	3	0	0	0	0	0	0	0	0	0	0	
21:00	20	0	19	1	0	0	0	0	0	0	0	0	0	0	
22:00	29	0	27	2	0	0	0	0	0	0	0	0	0	0	
23:00	7	0	7	0	0	0	0	0	0	0	0	0	0	0	
12H,7-19	2021	12	1823	171	3	4	2	0	6	0	0	0	0	0	
16H,6-22	2299	15	2084	185	3	4	2	0	6	0	0	0	0	0	
18H,6-24	2335	15	2118	187	3	4	2	0	6	0	0	0	0	0	

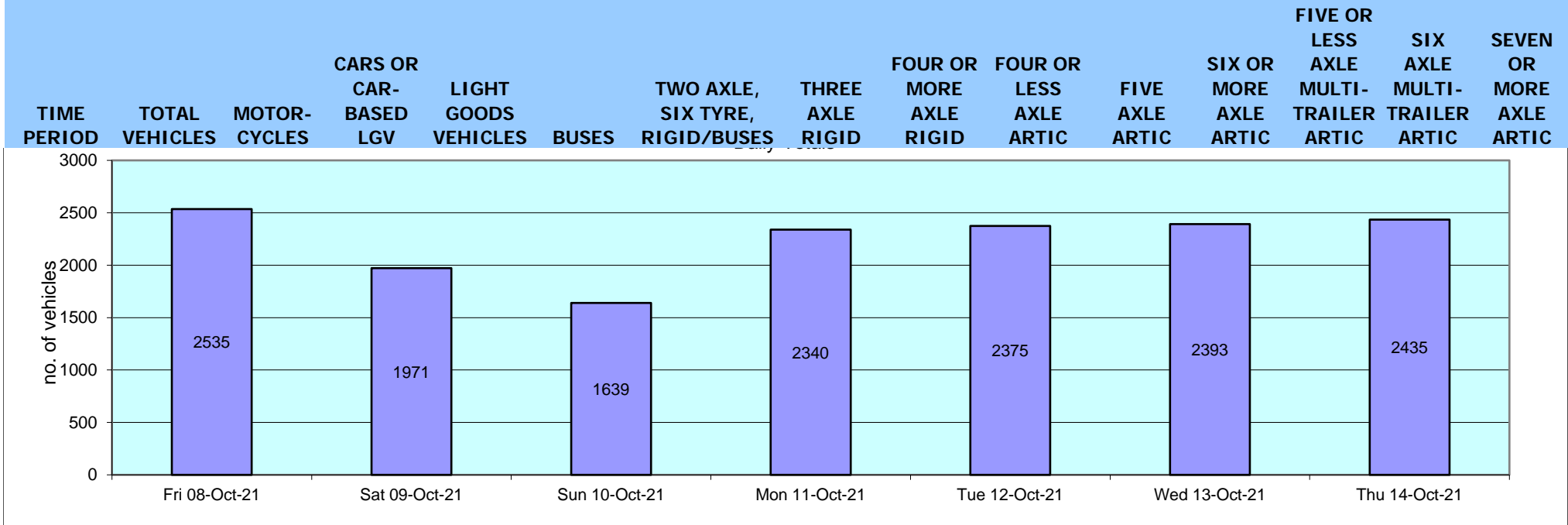
10802 CODSALL Site No: 10802001 Location Barnhurst Lane, Codsall
 Fri 08-Oct-21 to Thu 14-Oct-21 Channel: Northbound

TIME PERIOD	TOTAL VEHICLES	MOTOR-CYCLES	CARS OR CAR-BASED LGV	LIGHT GOODS VEHICLES	BUSES	TWO AXLE, SIX TYRE, RIGID/BUSES	THREE AXLE RIGID	FOUR OR MORE AXLE RIGID	FOUR OR LESS AXLE ARTIC	FIVE AXLE ARTIC	SIX OR MORE AXLE ARTIC	FIVE OR LESS AXLE MULTI-TRAILER ARTIC	SIX AXLE MULTI-TRAILER ARTIC	SEVEN OR MORE AXLE ARTIC
24H,0-24	2375	15	2155	188	3	6	2	0	6	0	0	0	0	0
Wed 13-Oct-21														
00:00	3	0	3	0	0	0	0	0	0	0	0	0	0	0
01:00	2	0	2	0	0	0	0	0	0	0	0	0	0	0
02:00	2	0	2	0	0	0	0	0	0	0	0	0	0	0
03:00	2	0	2	0	0	0	0	0	0	0	0	0	0	0
04:00	8	0	7	0	0	1	0	0	0	0	0	0	0	0
05:00	31	0	27	3	0	1	0	0	0	0	0	0	0	0
06:00	96	0	92	4	0	0	0	0	0	0	0	0	0	0
07:00	220	2	201	15	0	1	1	0	0	0	0	0	0	0
08:00	260	1	233	25	0	0	1	0	0	0	0	0	0	0
09:00	131	3	112	15	0	0	0	0	1	0	0	0	0	0
10:00	117	2	104	10	0	0	0	0	1	0	0	0	0	0
11:00	135	4	122	8	0	1	0	0	0	0	0	0	0	0
12:00	127	0	114	12	0	1	0	0	0	0	0	0	0	0
13:00	171	2	145	23	0	1	0	0	0	0	0	0	0	0
14:00	191	1	161	28	0	0	0	0	1	0	0	0	0	0
15:00	187	1	168	17	0	0	1	0	0	0	0	0	0	0
16:00	188	2	152	30	2	0	1	0	1	0	0	0	0	0
17:00	171	1	156	14	0	0	0	0	0	0	0	0	0	0
18:00	141	2	128	10	0	0	0	0	1	0	0	0	0	0
19:00	92	1	90	1	0	0	0	0	0	0	0	0	0	0
20:00	45	2	43	0	0	0	0	0	0	0	0	0	0	0
21:00	38	0	38	0	0	0	0	0	0	0	0	0	0	0
22:00	27	0	24	3	0	0	0	0	0	0	0	0	0	0
23:00	8	0	8	0	0	0	0	0	0	0	0	0	0	0
12H,7-19	2039	21	1796	207	2	4	4	0	5	0	0	0	0	0
16H,6-22	2310	24	2059	212	2	4	4	0	5	0	0	0	0	0
18H,6-24	2345	24	2091	215	2	4	4	0	5	0	0	0	0	0
24H,0-24	2393	24	2134	218	2	6	4	0	5	0	0	0	0	0
Thu 14-Oct-21														
00:00	2	0	2	0	0	0	0	0	0	0	0	0	0	0
01:00	0	0	0	0	0	0	0	0	0	0	0	0	0	0
02:00	2	0	2	0	0	0	0	0	0	0	0	0	0	0
03:00	4	0	3	1	0	0	0	0	0	0	0	0	0	0
04:00	8	0	7	0	0	1	0	0	0	0	0	0	0	0

TIME PERIOD	TOTAL VEHICLES	MOTOR-CYCLES	CARS OR			TWO AXLE, SIX TYRE, RIGID/BUSES	THREE AXLE RIGID	FOUR OR MORE AXLE RIGID	FOUR OR LESS AXLE ARTIC	FIVE AXLE ARTIC	SIX OR MORE AXLE ARTIC	FIVE OR LESS AXLE MULTI-TRAILER ARTIC	SIX AXLE MULTI-TRAILER ARTIC	SEVEN OR MORE AXLE ARTIC
			CAR-BASED LGV	LIGHT GOODS VEHICLES	BUSES									
05:00	25	0	22	2	0	1	0	0	0	0	0	0	0	0
06:00	101	2	93	6	0	0	0	0	0	0	0	0	0	0
07:00	214	2	191	20	0	1	0	0	0	0	0	0	0	0
08:00	262	1	240	20	0	0	0	0	1	0	0	0	0	0
09:00	148	3	129	16	0	0	0	0	0	0	0	0	0	0
10:00	120	2	103	12	0	1	0	0	0	0	2	0	0	0
11:00	164	1	150	12	0	0	0	0	1	0	0	0	0	0
12:00	161	1	143	15	0	1	0	0	1	0	0	0	0	0
13:00	145	1	125	17	1	0	1	0	0	0	0	0	0	0
14:00	194	4	170	20	0	0	0	0	0	0	0	0	0	0
15:00	166	0	148	18	0	0	0	0	0	0	0	0	0	0
16:00	202	0	180	21	1	0	0	0	0	0	0	0	0	0
17:00	159	1	143	14	0	0	0	0	1	0	0	0	0	0
18:00	146	0	136	9	0	0	0	0	1	0	0	0	0	0
19:00	85	1	82	2	0	0	0	0	0	0	0	0	0	0
20:00	61	0	58	2	0	1	0	0	0	0	0	0	0	0
21:00	31	0	31	0	0	0	0	0	0	0	0	0	0	0
22:00	25	0	24	1	0	0	0	0	0	0	0	0	0	0
23:00	10	0	10	0	0	0	0	0	0	0	0	0	0	0
12H,7-19	2081	16	1858	194	2	3	1	0	5	0	2	0	0	0
16H,6-22	2359	19	2122	204	2	4	1	0	5	0	2	0	0	0
18H,6-24	2394	19	2156	205	2	4	1	0	5	0	2	0	0	0
24H,0-24	2435	19	2192	208	2	6	1	0	5	0	2	0	0	0
Daily Totals														
Fri 08-Oct-21	2535	22	2289	205	4	4	4	1	5	1	0	0	0	0
Sat 09-Oct-21	1971	18	1857	93	0	1	0	0	2	0	0	0	0	0
Sun 10-Oct-21	1639	26	1530	76	1	2	1	0	3	0	0	0	0	0
Mon 11-Oct-21	2340	12	2121	191	3	3	3	0	5	0	1	1	0	0
Tue 12-Oct-21	2375	15	2155	188	3	6	2	0	6	0	0	0	0	0
Wed 13-Oct-21	2393	24	2134	218	2	6	4	0	5	0	0	0	0	0
Thu 14-Oct-21	2435	19	2192	208	2	6	1	0	5	0	2	0	0	0
Total Vehicles														
[--]	15688	136	14278	1179	15	28	15	1	31	1	3	1	0	0

Daily Totals

10802 CODSALL Site No: 10802001 Location Barnhurst Lane, Codsall
 Fri 08-Oct-21 to Thu 14-Oct-21 Channel: Northbound



10802 CODSALL Site No: 10802001 Location Barnhurst Lane, Codsall
 Fri 08-Oct-21 to Thu 14-Oct-21 Channel: Northbound

TIME PERIOD	TOTAL VEHICLES	MOTOR-CYCLES	MOTOR-CYCLES%	CARS	CARS %	LGV	LGV %	HGV	HGV %	BUS	BUS %
Fri 08-Oct-21											
00:00	2	0	0.0	1	50.0	1	50.0	0	0.0	0	0.0
01:00	4	0	0.0	4	100.0	0	0.0	0	0.0	0	0.0
02:00	1	0	0.0	1	100.0	0	0.0	0	0.0	0	0.0
03:00	2	0	0.0	2	100.0	0	0.0	0	0.0	0	0.0
04:00	8	0	0.0	7	87.5	0	0.0	1	12.5	0	0.0
05:00	20	1	5.0	17	85.0	1	5.0	1	5.0	0	0.0
06:00	98	1	1.0	88	89.8	9	9.2	0	0.0	0	0.0
07:00	194	1	0.5	175	90.2	18	9.3	0	0.0	0	0.0
08:00	253	1	0.4	236	93.3	16	6.3	0	0.0	0	0.0
09:00	172	2	1.2	152	88.4	17	9.9	1	0.6	0	0.0
10:00	130	2	1.5	112	86.2	15	11.5	1	0.8	0	0.0
11:00	165	1	0.6	143	86.7	19	11.5	2	1.2	0	0.0
12:00	179	2	1.1	160	89.4	17	9.5	0	0.0	0	0.0
13:00	157	3	1.9	131	83.4	20	12.7	2	1.3	1	0.6
14:00	185	1	0.5	159	86.0	21	11.4	3	1.6	1	0.5
15:00	207	1	0.5	195	94.2	10	4.8	1	0.5	0	0.0
16:00	198	3	1.5	180	90.9	11	5.6	2	1.0	2	1.0
17:00	178	1	0.6	165	92.7	11	6.2	1	0.6	0	0.0
18:00	153	1	0.7	144	94.1	8	5.2	0	0.0	0	0.0
19:00	93	1	1.1	87	93.6	5	5.4	0	0.0	0	0.0
20:00	67	0	0.0	61	91.0	6	9.0	0	0.0	0	0.0
21:00	27	0	0.0	27	100.0	0	0.0	0	0.0	0	0.0
22:00	24	0	0.0	24	100.0	0	0.0	0	0.0	0	0.0
23:00	18	0	0.0	18	100.0	0	0.0	0	0.0	0	0.0
12H,7-19	2171	19	0.9	1952	89.9	183	8.4	13	0.6	4	0.2
16H,6-22	2456	21	0.9	2215	90.2	203	8.3	13	0.5	4	0.2
18H,6-24	2498	21	0.8	2257	90.4	203	8.1	13	0.5	4	0.2
24H,0-24	2535	22	0.9	2289	90.3	205	8.1	15	0.6	4	0.2
Sat 09-Oct-21											
00:00	14	0	0.0	13	92.9	1	7.1	0	0.0	0	0.0
01:00	6	0	0.0	6	100.0	0	0.0	0	0.0	0	0.0
02:00	4	0	0.0	4	100.0	0	0.0	0	0.0	0	0.0
03:00	0	0	-	0	-	0	-	0	-	0	-
04:00	3	0	0.0	3	100.0	0	0.0	0	0.0	0	0.0
05:00	11	0	0.0	10	90.9	1	9.1	0	0.0	0	0.0

10802 CODSALL Site No: 10802001 Location Barnhurst Lane, Codsall
 Fri 08-Oct-21 to Thu 14-Oct-21 Channel: Northbound

TIME PERIOD	TOTAL VEHICLES	MOTOR-CYCLES	MOTOR-CYCLES%	CARS	CARS %	LGV	LGV %	HGV	HGV %	BUS	BUS %
06:00	41	1	2.4	38	92.7	2	4.9	0	0.0	0	0.0
07:00	65	0	0.0	62	95.4	2	3.1	1	1.5	0	0.0
08:00	100	1	1.0	88	88.0	11	11.0	0	0.0	0	0.0
09:00	122	1	0.8	118	96.7	3	2.5	0	0.0	0	0.0
10:00	173	3	1.7	164	94.8	5	2.9	1	0.6	0	0.0
11:00	164	0	0.0	154	93.9	10	6.1	0	0.0	0	0.0
12:00	159	2	1.3	150	94.3	7	4.4	0	0.0	0	0.0
13:00	164	2	1.2	154	93.9	7	4.3	1	0.6	0	0.0
14:00	159	0	0.0	155	97.5	4	2.5	0	0.0	0	0.0
15:00	156	5	3.2	141	90.4	10	6.4	0	0.0	0	0.0
16:00	151	0	0.0	146	96.7	5	3.3	0	0.0	0	0.0
17:00	142	2	1.4	132	93.0	8	5.6	0	0.0	0	0.0
18:00	118	1	0.9	108	91.5	9	7.6	0	0.0	0	0.0
19:00	83	0	0.0	79	95.2	4	4.8	0	0.0	0	0.0
20:00	33	0	0.0	32	97.0	1	3.0	0	0.0	0	0.0
21:00	42	0	0.0	42	100.0	0	0.0	0	0.0	0	0.0
22:00	37	0	0.0	34	91.9	3	8.1	0	0.0	0	0.0
23:00	24	0	0.0	24	100.0	0	0.0	0	0.0	0	0.0
12H,7-19	1673	17	1.0	1572	94.0	81	4.8	3	0.2	0	0.0
16H,6-22	1872	18	1.0	1763	94.2	88	4.7	3	0.2	0	0.0
18H,6-24	1933	18	0.9	1821	94.2	91	4.7	3	0.2	0	0.0
24H,0-24	1971	18	0.9	1857	94.2	93	4.7	3	0.2	0	0.0
Sun 10-Oct-21											
00:00	15	0	0.0	14	93.3	0	0.0	1	6.7	0	0.0
01:00	4	0	0.0	4	100.0	0	0.0	0	0.0	0	0.0
02:00	2	0	0.0	2	100.0	0	0.0	0	0.0	0	0.0
03:00	2	0	0.0	2	100.0	0	0.0	0	0.0	0	0.0
04:00	1	0	0.0	1	100.0	0	0.0	0	0.0	0	0.0
05:00	8	0	0.0	8	100.0	0	0.0	0	0.0	0	0.0
06:00	44	0	0.0	42	95.5	2	4.6	0	0.0	0	0.0
07:00	47	0	0.0	44	93.6	3	6.4	0	0.0	0	0.0
08:00	51	5	9.8	42	82.4	3	5.9	1	2.0	0	0.0
09:00	105	5	4.8	94	89.5	4	3.8	2	1.9	0	0.0
10:00	140	5	3.6	131	93.6	4	2.9	0	0.0	0	0.0
11:00	142	0	0.0	134	94.4	6	4.2	1	0.7	1	0.7
12:00	166	3	1.8	152	91.6	11	6.6	0	0.0	0	0.0

TIME PERIOD	TOTAL VEHICLES	MOTOR-CYCLES	MOTOR-CYCLES%	CARS	CARS %	LGV	LGV %	HGV	HGV %	BUS	BUS %
13:00	161	0	0.0	156	96.9	5	3.1	0	0.0	0	0.0
14:00	153	2	1.3	144	94.1	7	4.6	0	0.0	0	0.0
15:00	148	0	0.0	141	95.3	6	4.1	1	0.7	0	0.0
16:00	107	0	0.0	102	95.3	5	4.7	0	0.0	0	0.0
17:00	88	2	2.3	78	88.6	8	9.1	0	0.0	0	0.0
18:00	94	2	2.1	86	91.5	6	6.4	0	0.0	0	0.0
19:00	63	0	0.0	62	98.4	1	1.6	0	0.0	0	0.0
20:00	45	1	2.2	42	93.3	2	4.4	0	0.0	0	0.0
21:00	31	0	0.0	30	96.8	1	3.2	0	0.0	0	0.0
22:00	15	1	6.7	14	93.3	0	0.0	0	0.0	0	0.0
23:00	7	0	0.0	5	71.4	2	28.6	0	0.0	0	0.0
12H,7-19	1402	24	1.7	1304	93.0	68	4.9	5	0.4	1	0.1
16H,6-22	1585	25	1.6	1480	93.4	74	4.7	5	0.3	1	0.1
18H,6-24	1607	26	1.6	1499	93.3	76	4.7	5	0.3	1	0.1
24H,0-24	1639	26	1.6	1530	93.4	76	4.6	6	0.4	1	0.1
Mon 11-Oct-21											
00:00	5	0	0.0	4	80.0	1	20.0	0	0.0	0	0.0
01:00	2	0	0.0	2	100.0	0	0.0	0	0.0	0	0.0
02:00	3	0	0.0	3	100.0	0	0.0	0	0.0	0	0.0
03:00	4	0	0.0	3	75.0	1	25.0	0	0.0	0	0.0
04:00	9	0	0.0	7	77.8	1	11.1	1	11.1	0	0.0
05:00	26	0	0.0	23	88.5	2	7.7	1	3.9	0	0.0
06:00	82	0	0.0	77	93.9	5	6.1	0	0.0	0	0.0
07:00	206	1	0.5	186	90.3	19	9.2	0	0.0	0	0.0
08:00	246	0	0.0	221	89.8	24	9.8	1	0.4	0	0.0
09:00	154	1	0.7	136	88.3	16	10.4	0	0.0	1	0.7
10:00	122	3	2.5	105	86.1	13	10.7	1	0.8	0	0.0
11:00	150	2	1.3	136	90.7	12	8.0	0	0.0	0	0.0
12:00	149	1	0.7	133	89.3	14	9.4	1	0.7	0	0.0
13:00	141	0	0.0	124	87.9	14	9.9	3	2.1	0	0.0
14:00	190	0	0.0	171	90.0	16	8.4	2	1.1	1	0.5
15:00	175	1	0.6	160	91.4	14	8.0	0	0.0	0	0.0
16:00	192	0	0.0	175	91.2	14	7.3	2	1.0	1	0.5
17:00	161	1	0.6	144	89.4	16	9.9	0	0.0	0	0.0
18:00	126	0	0.0	121	96.0	4	3.2	1	0.8	0	0.0
19:00	88	1	1.1	84	95.5	3	3.4	0	0.0	0	0.0

TIME PERIOD	TOTAL VEHICLES	MOTOR-CYCLES	MOTOR-CYCLES%	CARS	CARS %	LGV	LGV %	HGV	HGV %	BUS	BUS %
20:00	54	1	1.9	53	98.2	0	0.0	0	0.0	0	0.0
21:00	27	0	0.0	26	96.3	1	3.7	0	0.0	0	0.0
22:00	18	0	0.0	17	94.4	1	5.6	0	0.0	0	0.0
23:00	10	0	0.0	10	100.0	0	0.0	0	0.0	0	0.0
12H,7-19	2012	10	0.5	1812	90.1	176	8.8	11	0.6	3	0.2
16H,6-22	2263	12	0.5	2052	90.7	185	8.2	11	0.5	3	0.1
18H,6-24	2291	12	0.5	2079	90.8	186	8.1	11	0.5	3	0.1
24H,0-24	2340	12	0.5	2121	90.6	191	8.2	13	0.6	3	0.1
Tue 12-Oct-21											
00:00	4	0	0.0	4	100.0	0	0.0	0	0.0	0	0.0
01:00	1	0	0.0	1	100.0	0	0.0	0	0.0	0	0.0
02:00	2	0	0.0	2	100.0	0	0.0	0	0.0	0	0.0
03:00	2	0	0.0	2	100.0	0	0.0	0	0.0	0	0.0
04:00	7	0	0.0	6	85.7	0	0.0	1	14.3	0	0.0
05:00	24	0	0.0	22	91.7	1	4.2	1	4.2	0	0.0
06:00	111	1	0.9	103	92.8	7	6.3	0	0.0	0	0.0
07:00	212	2	0.9	194	91.5	16	7.6	0	0.0	0	0.0
08:00	262	2	0.8	244	93.1	15	5.7	1	0.4	0	0.0
09:00	161	2	1.2	144	89.4	14	8.7	1	0.6	0	0.0
10:00	140	0	0.0	122	87.1	16	11.4	1	0.7	1	0.7
11:00	133	0	0.0	118	88.7	14	10.5	1	0.8	0	0.0
12:00	137	0	0.0	122	89.1	14	10.2	1	0.7	0	0.0
13:00	169	1	0.6	151	89.4	17	10.1	0	0.0	0	0.0
14:00	176	2	1.1	156	88.6	16	9.1	2	1.1	0	0.0
15:00	176	0	0.0	162	92.1	14	8.0	0	0.0	0	0.0
16:00	187	2	1.1	161	86.1	20	10.7	2	1.1	2	1.1
17:00	153	0	0.0	144	94.1	7	4.6	2	1.3	0	0.0
18:00	115	1	0.9	105	91.3	8	7.0	1	0.9	0	0.0
19:00	94	1	1.1	90	95.7	3	3.2	0	0.0	0	0.0
20:00	53	1	1.9	49	92.5	3	5.7	0	0.0	0	0.0
21:00	20	0	0.0	19	95.0	1	5.0	0	0.0	0	0.0
22:00	29	0	0.0	27	93.1	2	6.9	0	0.0	0	0.0
23:00	7	0	0.0	7	100.0	0	0.0	0	0.0	0	0.0
12H,7-19	2021	12	0.6	1823	90.2	171	8.5	12	0.6	3	0.2
16H,6-22	2299	15	0.7	2084	90.7	185	8.1	12	0.5	3	0.1
18H,6-24	2335	15	0.6	2118	90.7	187	8.0	12	0.5	3	0.1

10802 CODSALL Site No: 10802001 Location Barnhurst Lane, Codsall
 Fri 08-Oct-21 to Thu 14-Oct-21 Channel: Northbound

TIME PERIOD	TOTAL VEHICLES	MOTOR-CYCLES	MOTOR-CYCLES%	CARS	CARS %	LGV	LGV %	HGV	HGV %	BUS	BUS %
24H,0-24	2375	15	0.6	2155	90.7	188	7.9	14	0.6	3	0.1
Wed 13-Oct-21											
00:00	3	0	0.0	3	100.0	0	0.0	0	0.0	0	0.0
01:00	2	0	0.0	2	100.0	0	0.0	0	0.0	0	0.0
02:00	2	0	0.0	2	100.0	0	0.0	0	0.0	0	0.0
03:00	2	0	0.0	2	100.0	0	0.0	0	0.0	0	0.0
04:00	8	0	0.0	7	87.5	0	0.0	1	12.5	0	0.0
05:00	31	0	0.0	27	87.1	3	9.7	1	3.2	0	0.0
06:00	96	0	0.0	92	95.8	4	4.2	0	0.0	0	0.0
07:00	220	2	0.9	201	91.4	15	6.8	2	0.9	0	0.0
08:00	260	1	0.4	233	89.6	25	9.6	1	0.4	0	0.0
09:00	131	3	2.3	112	85.5	15	11.5	1	0.8	0	0.0
10:00	117	2	1.7	104	88.9	10	8.6	1	0.9	0	0.0
11:00	135	4	3.0	122	90.4	8	5.9	1	0.7	0	0.0
12:00	127	0	0.0	114	89.8	12	9.5	1	0.8	0	0.0
13:00	171	2	1.2	145	84.8	23	13.5	1	0.6	0	0.0
14:00	191	1	0.5	161	84.3	28	14.7	1	0.5	0	0.0
15:00	187	1	0.5	168	89.8	17	9.1	1	0.5	0	0.0
16:00	188	2	1.1	152	80.9	30	16.0	2	1.1	2	1.1
17:00	171	1	0.6	156	91.2	14	8.2	0	0.0	0	0.0
18:00	141	2	1.4	128	90.8	10	7.1	1	0.7	0	0.0
19:00	92	1	1.1	90	97.8	1	1.1	0	0.0	0	0.0
20:00	45	2	4.4	43	95.6	0	0.0	0	0.0	0	0.0
21:00	38	0	0.0	38	100.0	0	0.0	0	0.0	0	0.0
22:00	27	0	0.0	24	88.9	3	11.1	0	0.0	0	0.0
23:00	8	0	0.0	8	100.0	0	0.0	0	0.0	0	0.0
12H,7-19	2039	21	1.0	1796	88.1	207	10.2	13	0.6	2	0.1
16H,6-22	2310	24	1.0	2059	89.1	212	9.2	13	0.6	2	0.1
18H,6-24	2345	24	1.0	2091	89.2	215	9.2	13	0.6	2	0.1
24H,0-24	2393	24	1.0	2134	89.2	218	9.1	15	0.6	2	0.1
Thu 14-Oct-21											
00:00	2	0	0.0	2	100.0	0	0.0	0	0.0	0	0.0
01:00	0	0	-	0	-	0	-	0	-	0	-
02:00	2	0	0.0	2	100.0	0	0.0	0	0.0	0	0.0
03:00	4	0	0.0	3	75.0	1	25.0	0	0.0	0	0.0
04:00	8	0	0.0	7	87.5	0	0.0	1	12.5	0	0.0

10802 CODSALL Site No: 10802001 Location Barnhurst Lane, Codsall
 Fri 08-Oct-21 to Thu 14-Oct-21 Channel: Northbound

TIME PERIOD	TOTAL VEHICLES	MOTOR-CYCLES	MOTOR-CYCLES%	CARS	CARS %	LGV	LGV %	HGV	HGV %	BUS	BUS %
05:00	25	0	0.0	22	88.0	2	8.0	1	4.0	0	0.0
06:00	101	2	2.0	93	92.1	6	5.9	0	0.0	0	0.0
07:00	214	2	0.9	191	89.3	20	9.4	1	0.5	0	0.0
08:00	262	1	0.4	240	91.6	20	7.6	1	0.4	0	0.0
09:00	148	3	2.0	129	87.2	16	10.8	0	0.0	0	0.0
10:00	120	2	1.7	103	85.8	12	10.0	3	2.5	0	0.0
11:00	164	1	0.6	150	91.5	12	7.3	1	0.6	0	0.0
12:00	161	1	0.6	143	88.8	15	9.3	2	1.2	0	0.0
13:00	145	1	0.7	125	86.2	17	11.7	1	0.7	1	0.7
14:00	194	4	2.1	170	87.6	20	10.3	0	0.0	0	0.0
15:00	166	0	0.0	148	89.2	18	10.8	0	0.0	0	0.0
16:00	202	0	0.0	180	89.1	21	10.4	0	0.0	1	0.5
17:00	159	1	0.6	143	89.9	14	8.8	1	0.6	0	0.0
18:00	146	0	0.0	136	93.2	9	6.2	1	0.7	0	0.0
19:00	85	1	1.2	82	96.5	2	2.4	0	0.0	0	0.0
20:00	61	0	0.0	58	95.1	2	3.3	1	1.6	0	0.0
21:00	31	0	0.0	31	100.0	0	0.0	0	0.0	0	0.0
22:00	25	0	0.0	24	96.0	1	4.0	0	0.0	0	0.0
23:00	10	0	0.0	10	100.0	0	0.0	0	0.0	0	0.0
12H,7-19	2081	16	0.8	1858	89.3	194	9.3	11	0.5	2	0.1
16H,6-22	2359	19	0.8	2122	90.0	204	8.7	12	0.5	2	0.1
18H,6-24	2394	19	0.8	2156	90.1	205	8.6	12	0.5	2	0.1
24H,0-24	2435	19	0.8	2192	90.0	208	8.5	14	0.6	2	0.1
Daily Totals											
Fri 08-Oct-21	2535	22	0.9	2289	90.3	205	8.1	15	0.6	4	0.2
Sat 09-Oct-21	1971	18	0.9	1857	94.2	93	4.7	3	0.2	0	0.0
Sun 10-Oct-21	1639	26	1.6	1530	93.4	76	4.6	6	0.4	1	0.1
Mon 11-Oct-21	2340	12	0.5	2121	90.6	191	8.2	13	0.6	3	0.1
Tue 12-Oct-21	2375	15	0.6	2155	90.7	188	7.9	14	0.6	3	0.1
Wed 13-Oct-21	2393	24	1.0	2134	89.2	218	9.1	15	0.6	2	0.1
Thu 14-Oct-21	2435	19	0.8	2192	90.0	208	8.5	14	0.6	2	0.1
Total Vehicles											
[--]	15688	136	0.9	14278	91.2	1179	7.3	80	0.5	15	0.1

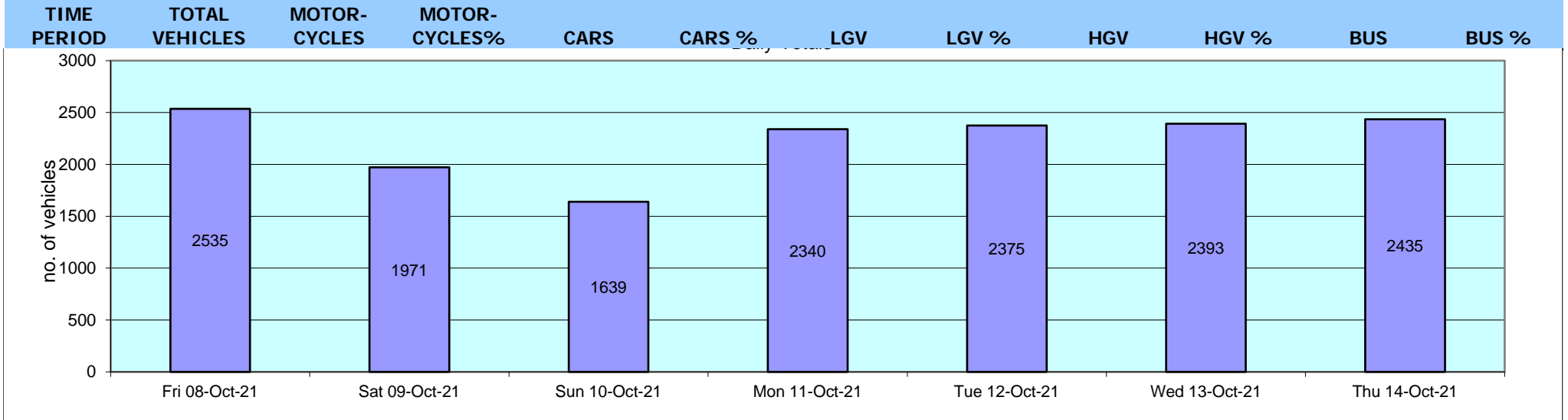
Daily Totals

10802
Fri 08-Oct-21 to Thu 14-Oct-21

CODSALL

Site No: 10802001
Channel: Northbound

Location Barnhurst Lane, Codsall



10802 CODSALL Site No: 10802001 Location Barnhurst Lane, Codsall
 Fri 08-Oct-21 to Thu 14-Oct-21 Channel: Northbound

Time Period	Total Vehicles	85%ile Speed	Mean Speed	Stand Dev.	<11Mph	11-<16	16-<21	21-<26	26-<31	31-<36	36-<41	41-<46	46-<51	51-<56	56-<61	=>61
-------------	----------------	--------------	------------	------------	--------	--------	--------	--------	--------	--------	--------	--------	--------	--------	--------	------

Fri 08-Oct-21																
00:00	2	-	36	3.5	0	0	0	0	0	1	1	0	0	0	0	0
01:00	4	-	52.3	10.4	0	0	0	0	0	0	1	0	0	2	0	1
02:00	1	-	38.5	-	0	0	0	0	0	0	1	0	0	0	0	0
03:00	2	-	36	3.5	0	0	0	0	0	1	1	0	0	0	0	0
04:00	8	-	41	10.1	0	0	0	0	1	2	2	0	2	0	1	0
05:00	20	52.3	43.3	10.7	0	0	1	0	0	5	2	3	5	2	1	1
06:00	98	45.8	40	7.3	0	0	0	0	7	23	27	27	9	2	0	3
07:00	194	45.9	40.4	6.2	0	1	0	0	6	33	71	54	23	3	2	1
08:00	253	45.9	40.7	5.9	0	0	0	0	7	35	106	68	26	8	1	2
09:00	172	44.5	38.8	6.6	0	1	0	0	11	40	69	35	9	4	1	2
10:00	130	46.6	39.3	7.6	1	0	0	0	6	38	44	20	8	10	3	0
11:00	165	44.2	38.4	6.5	0	0	0	0	13	46	66	23	10	3	3	1
12:00	179	45.4	38.9	7.7	1	1	0	3	13	38	64	36	14	3	4	2
13:00	157	45.3	38.7	6.6	1	1	0	0	5	46	56	28	15	5	0	0
14:00	185	45	39.1	6.2	0	0	0	0	5	52	82	22	16	3	4	1
15:00	207	45.8	39.7	6.9	1	0	0	0	11	42	79	44	20	5	3	2
16:00	198	46.6	40.3	6.8	0	0	0	0	10	36	77	42	23	4	3	3
17:00	178	47.5	40.6	7.1	0	0	0	0	8	38	57	42	20	8	2	3
18:00	153	45.2	38.8	6.8	0	0	0	1	15	38	47	34	13	3	0	2
19:00	93	44.7	38.4	7.2	0	1	1	0	6	24	34	17	7	1	1	1
20:00	67	45.8	39.2	7.5	0	0	0	0	7	17	20	13	5	3	1	1
21:00	27	43.5	38.3	4.7	0	0	0	0	0	10	9	7	1	0	0	0
22:00	24	48.4	41.4	8.3	0	0	0	1	2	0	10	4	6	0	0	1
23:00	18	50	42.4	9.1	0	0	0	0	1	3	5	5	1	1	1	1
12H,7-19	2171	45.7	39.6	6.7	4	4	0	4	110	482	818	448	197	59	26	19
16H,6-22	2456	45.7	39.5	6.8	4	5	1	4	130	556	908	512	219	65	28	24
18H,6-24	2498	45.7	39.5	6.8	4	5	1	5	133	559	923	521	226	66	29	26
24H,0-24	2535	45.8	39.6	6.9	4	5	2	5	134	568	931	524	233	70	31	28

Sat 09-Oct-21																
00:00	14	47	40.6	6.6	0	0	0	0	0	4	4	3	2	1	0	0
01:00	6	-	41	4.4	0	0	0	0	0	1	1	4	0	0	0	0
02:00	4	-	38.5	12.3	0	0	0	1	0	1	0	0	2	0	0	0
03:00	0	-	-	-	0	0	0	0	0	0	0	0	0	0	0	0
04:00	3	-	33.5	1.7	0	0	0	0	0	3	0	0	0	0	0	0
05:00	11	49.1	44.4	5.1	0	0	0	0	0	0	3	4	3	1	0	0
06:00	41	44.8	38.6	8.1	0	1	0	0	3	10	15	7	2	1	2	0
07:00	65	49.4	42.5	7.1	0	0	0	0	3	8	17	16	16	2	3	0
08:00	100	47.1	41.6	6.5	0	1	0	0	1	7	44	29	11	5	1	1

10802 CODSALL Site No: 10802001 Location Barnhurst Lane, Codsall
 Fri 08-Oct-21 to Thu 14-Oct-21 Channel: Northbound

Time Period	Total Vehicles	85%ile Speed	Mean Speed	Stand Dev.	<11Mph	11-<16	16-<21	21-<26	26-<31	31-<36	36-<41	41-<46	46-<51	51-<56	56-<61	=>61
09:00	122	46.7	40.1	7.3	0	1	0	0	7	24	40	30	9	10	0	1
10:00	173	45.7	39.6	6.4	0	0	0	1	6	45	57	40	17	4	2	1
11:00	164	44.7	39	5.7	0	0	0	0	5	43	70	28	13	4	0	1
12:00	159	45.9	40.1	7.4	0	0	2	1	6	33	51	42	14	5	2	3
13:00	164	45.7	39.2	7.3	1	2	0	2	2	42	58	34	16	4	3	0
14:00	159	45.3	39.6	6.7	1	0	0	1	3	39	56	40	15	1	0	3
15:00	156	45.1	38.9	7.8	1	1	2	0	8	37	56	33	10	4	1	3
16:00	151	44.8	39.3	5.6	0	0	0	0	7	31	61	38	12	1	0	1
17:00	142	45.5	39.3	7	0	0	0	0	10	38	46	29	13	1	3	2
18:00	118	46.4	39.4	7.4	0	0	0	0	9	33	37	20	9	7	1	2
19:00	83	43.3	37.7	6.7	0	0	1	0	7	26	32	9	3	4	1	0
20:00	33	47.4	41.1	9	0	0	0	0	1	10	9	7	2	0	2	2
21:00	42	46.2	39.9	7.6	0	0	0	1	2	9	14	9	5	0	1	1
22:00	37	47.6	40	9	0	0	0	2	3	7	9	9	3	2	1	1
23:00	24	46.9	38.1	8.1	0	0	0	3	1	4	8	3	5	0	0	0
12H,7-19	1673	45.8	39.7	6.9	3	5	4	5	67	380	593	379	155	48	16	18
16H,6-22	1872	45.8	39.6	7	3	6	5	6	80	435	663	411	167	53	22	21
18H,6-24	1933	45.8	39.6	7	3	6	5	11	84	446	680	423	175	55	23	22
24H,0-24	1971	45.9	39.6	7	3	6	5	12	84	455	688	434	182	57	23	22
Sun 10-Oct-21																
00:00	15	49.3	41.8	8.1	0	0	0	0	2	2	2	3	5	1	0	0
01:00	4	-	36	11.9	0	0	1	0	0	0	1	2	0	0	0	0
02:00	2	-	41	3.5	0	0	0	0	0	0	1	1	0	0	0	0
03:00	2	-	36	3.5	0	0	0	0	0	1	1	0	0	0	0	0
04:00	1	-	38.5	-	0	0	0	0	0	0	1	0	0	0	0	0
05:00	8	-	45.4	8	0	0	0	0	0	1	1	3	1	1	1	0
06:00	44	44.9	39.4	5.7	0	0	0	0	2	7	24	5	4	2	0	0
07:00	47	46.5	39	7.7	0	0	0	1	2	17	11	8	5	2	0	1
08:00	51	48.8	38.9	9.7	0	3	0	0	3	11	16	6	7	4	1	0
09:00	105	47.2	39.4	8.6	1	0	3	3	7	13	33	25	16	2	1	1
10:00	140	45.7	39.5	7.7	2	2	1	0	3	23	51	39	15	3	0	1
11:00	142	43.3	37.9	5.6	0	0	1	2	10	31	65	24	8	1	0	0
12:00	166	46.8	39.7	7.3	0	0	2	0	15	27	61	33	16	8	4	0
13:00	161	45.8	40.2	5.7	0	0	0	0	6	28	59	45	19	3	1	0
14:00	153	43.7	38.9	5.9	0	0	0	0	7	34	72	31	3	3	1	2
15:00	148	45.2	39.8	6.1	0	0	1	0	3	34	53	41	12	2	0	2
16:00	107	48	41.5	6.7	0	0	0	0	5	12	37	30	16	4	2	1
17:00	88	45.5	39.9	6.4	1	0	0	0	2	17	30	27	9	2	0	0
18:00	94	46.3	39.7	7.8	0	1	0	0	4	26	29	19	8	3	2	2

10802 CODSALL Site No: 10802001 Location Barnhurst Lane, Codsall
 Fri 08-Oct-21 to Thu 14-Oct-21 Channel: Northbound

Time Period	Total Vehicles	85%ile Speed	Mean Speed	Stand Dev.	<11Mph	11-<16	16-<21	21-<26	26-<31	31-<36	36-<41	41-<46	46-<51	51-<56	56-<61	=>61
19:00	63	44.4	39.2	5.3	0	0	0	0	2	14	27	15	3	2	0	0
20:00	45	45.6	39.3	8.5	0	1	0	1	1	13	12	10	3	3	0	1
21:00	31	45.8	40.1	7.8	0	0	0	0	3	7	7	9	3	1	0	1
22:00	15	52.3	43.5	10.4	0	0	0	0	0	5	2	3	2	1	0	2
23:00	7	-	39.9	11.9	0	0	0	0	2	0	3	1	0	0	0	1
12H,7-19	1402	45.7	39.5	6.9	4	6	8	6	67	273	517	328	134	37	12	10
16H,6-22	1585	45.7	39.5	6.9	4	7	8	7	75	314	587	367	147	45	12	12
18H,6-24	1607	45.7	39.6	7	4	7	8	7	77	319	592	371	149	46	12	15
24H,0-24	1639	45.8	39.6	7	4	7	9	7	79	323	599	380	155	48	13	15
Mon 11-Oct-21																
00:00	5	-	33.5	1.6	0	0	0	0	0	5	0	0	0	0	0	0
01:00	2	-	46	3.5	0	0	0	0	0	0	0	1	1	0	0	0
02:00	3	-	31.8	5.9	0	0	0	0	2	0	1	0	0	0	0	0
03:00	4	-	37.3	2.8	0	0	0	0	0	1	3	0	0	0	0	0
04:00	9	-	41.3	11	0	0	0	0	1	2	3	1	0	1	0	1
05:00	26	49.3	42.2	7.9	0	0	0	0	1	6	4	8	4	1	2	0
06:00	82	46.9	41.4	7	0	0	0	1	2	9	33	23	7	3	3	1
07:00	206	45.8	39.8	6.5	0	1	0	0	8	44	78	45	22	6	0	2
08:00	246	45.5	40	5.6	0	0	0	0	5	49	101	59	23	7	2	0
09:00	154	44.8	38.6	7.1	2	1	0	0	9	35	54	39	10	3	0	1
10:00	122	46.8	39.5	8.1	0	1	1	0	8	32	37	23	8	7	4	1
11:00	150	43.9	37.9	6.8	1	1	0	0	13	39	56	29	7	2	1	1
12:00	149	44.7	38.1	6.7	0	0	2	0	13	42	50	26	11	3	2	0
13:00	141	44.5	37.6	6.9	0	1	0	0	18	42	43	22	10	3	2	0
14:00	190	42.2	37.2	5.3	1	0	0	1	14	56	82	30	6	0	0	0
15:00	175	44.8	38.6	5.6	0	0	0	1	8	48	68	31	18	1	0	0
16:00	192	45.4	39.8	5.7	0	0	0	2	8	28	82	49	17	6	0	0
17:00	161	46.4	41.2	6.6	0	0	0	1	1	24	64	45	18	1	3	4
18:00	126	44.2	38.9	5.8	0	0	0	0	7	30	51	29	6	1	1	1
19:00	88	46.2	39.8	6.8	0	1	0	0	4	17	32	20	10	3	1	0
20:00	54	44	38.1	8	0	1	0	0	4	16	22	4	3	2	1	1
21:00	27	45.3	38.7	7.8	0	0	0	1	2	7	9	4	2	1	1	0
22:00	18	43	37.7	6.6	0	0	0	0	2	6	6	2	1	1	0	0
23:00	10	48.5	43.5	6.4	0	0	0	0	0	2	0	5	2	1	0	0
12H,7-19	2012	45	39	6.4	4	5	3	5	112	469	766	427	156	40	15	10
16H,6-22	2263	45.2	39.1	6.5	4	7	3	7	124	518	862	478	178	49	21	12
18H,6-24	2291	45.2	39.1	6.5	4	7	3	7	126	526	868	485	181	51	21	12
24H,0-24	2340	45.2	39.1	6.6	4	7	3	7	130	540	879	495	186	53	23	13

Tue 12-Oct-21

10802 CODSALL Site No: 10802001 Location Barnhurst Lane, Codsall
 Fri 08-Oct-21 to Thu 14-Oct-21 Channel: Northbound

Time Period	Total Vehicles	85%ile Speed	Mean Speed	Stand Dev.	<11Mph	11-<16	16-<21	21-<26	26-<31	31-<36	36-<41	41-<46	46-<51	51-<56	56-<61	=>61
00:00	4	-	37.3	4.9	0	0	0	0	0	2	1	1	0	0	0	0
01:00	1	-	33.5	-	0	0	0	0	0	1	0	0	0	0	0	0
02:00	2	-	41	3.5	0	0	0	0	0	0	1	1	0	0	0	0
03:00	2	-	31	10.6	0	0	0	1	0	0	1	0	0	0	0	0
04:00	7	-	38.5	8.7	0	0	0	0	2	1	1	1	2	0	0	0
05:00	24	50.8	42.7	9	0	0	0	0	2	5	4	3	6	2	2	0
06:00	111	46.5	40	7.7	0	1	1	0	6	19	42	24	8	8	0	2
07:00	212	45.5	40.6	6.1	1	0	0	0	5	29	83	69	17	5	1	2
08:00	262	45.7	39.5	6.9	0	1	0	1	10	68	96	49	21	11	1	4
09:00	161	45.5	38.9	7.3	1	1	0	0	8	42	62	25	15	4	0	3
10:00	140	43.7	37.8	5.7	0	0	0	0	10	47	49	23	8	3	0	0
11:00	133	44.5	38.1	6.7	0	1	0	2	9	38	45	25	8	4	1	0
12:00	137	42.1	36.7	6.2	0	0	0	1	16	55	41	13	8	2	0	1
13:00	169	44.5	38.5	6.8	0	0	0	1	18	41	55	40	5	6	2	1
14:00	176	45.2	38.6	6.6	0	0	1	1	13	47	62	30	17	3	1	1
15:00	176	45.2	39.3	6.1	0	0	0	1	8	44	59	44	15	3	2	0
16:00	187	45.1	39.1	6.8	1	2	1	0	11	27	80	45	15	3	2	0
17:00	153	48.4	41.8	6.1	0	0	0	0	2	18	57	43	20	11	2	0
18:00	115	45.5	38.9	7.9	1	0	0	1	13	24	35	26	7	5	2	1
19:00	94	44.6	38.9	6.2	0	0	0	1	4	25	35	20	6	2	0	1
20:00	53	44	38.6	6.2	0	1	0	0	3	8	26	11	3	1	0	0
21:00	20	44.1	38.8	8.1	0	0	0	0	3	4	7	4	1	0	0	1
22:00	29	46.3	39.4	8	0	0	0	1	0	11	7	5	3	1	0	1
23:00	7	-	43.5	11.9	0	0	0	0	1	1	1	2	0	1	0	1
12H,7-19	2021	45.3	39.1	6.7	4	5	2	8	123	480	724	432	156	60	14	13
16H,6-22	2299	45.3	39.1	6.7	4	7	3	9	139	536	834	491	174	71	14	17
18H,6-24	2335	45.3	39.1	6.8	4	7	3	10	140	548	842	498	177	73	14	19
24H,0-24	2375	45.4	39.2	6.8	4	7	3	11	144	557	850	504	185	75	16	19

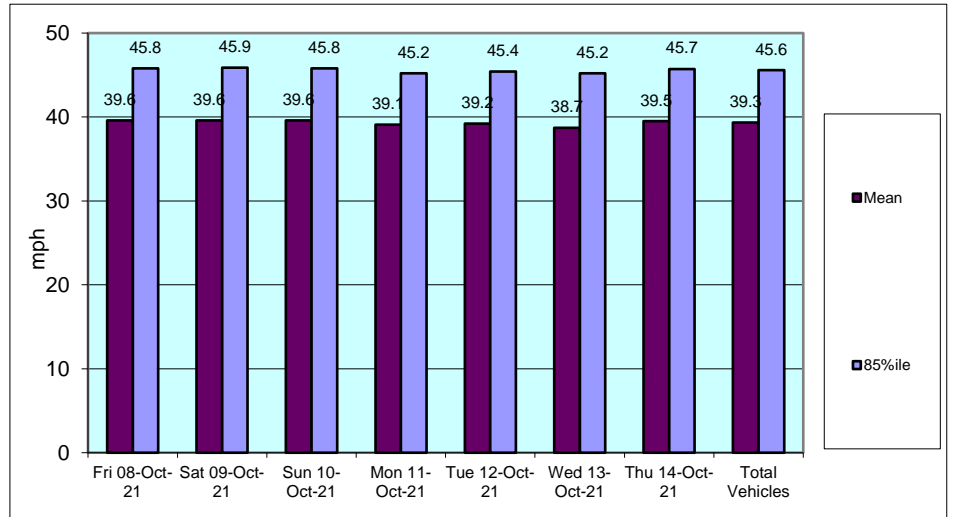
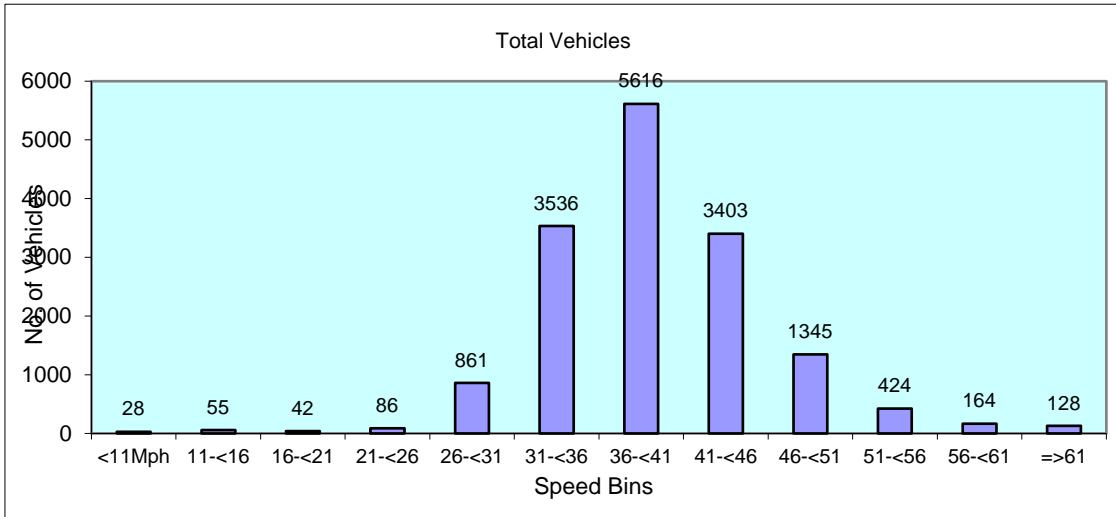
Wed 13-Oct-21

00:00	3	-	38.5	8.8	0	0	0	0	0	2	0	0	1	0	0	0
01:00	2	-	43.5	7.1	0	0	0	0	0	0	1	0	1	0	0	0
02:00	2	-	38.5	1.8	0	0	0	0	0	0	2	0	0	0	0	0
03:00	2	-	36	10.6	0	0	0	0	1	0	0	1	0	0	0	0
04:00	8	-	39.1	8.7	0	0	0	0	1	3	1	1	1	1	0	0
05:00	31	49.6	43	8.4	0	0	0	1	1	2	8	11	4	1	2	1
06:00	96	46.7	39.9	6.4	0	0	0	0	8	16	33	22	15	1	1	0
07:00	220	44.9	39.6	6.3	0	2	0	0	12	38	76	75	11	3	2	1
08:00	260	45.5	38.4	7.8	1	2	1	7	21	56	91	46	24	5	4	2
09:00	131	39.2	32.9	6.6	1	1	5	9	26	46	36	6	1	0	0	0

10802 CODSALL Site No: 10802001 Location Barnhurst Lane, Codsall
 Fri 08-Oct-21 to Thu 14-Oct-21 Channel: Northbound

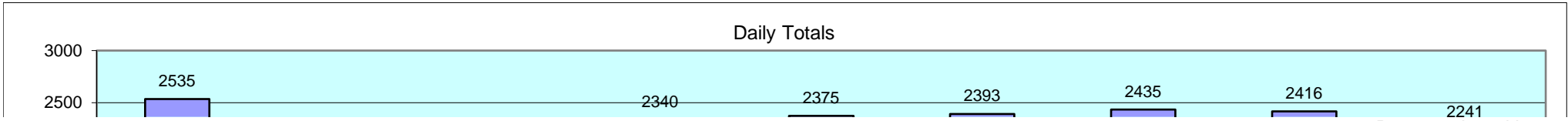
Time Period	Total Vehicles	85%ile Speed	Mean Speed	Stand Dev.	<11Mph	11-<16	16-<21	21-<26	26-<31	31-<36	36-<41	41-<46	46-<51	51-<56	56-<61	=>61
10:00	117	46.7	39.4	7	0	0	2	0	2	36	34	23	15	4	0	1
11:00	135	44.9	38.2	7.2	1	1	0	0	7	45	44	21	10	3	3	0
12:00	127	45.3	39	6.7	0	0	0	0	11	31	45	24	10	3	3	0
13:00	171	44.3	37.4	7.2	0	2	0	6	15	47	53	33	12	1	1	1
14:00	191	45.2	39.2	6.2	0	1	0	0	10	44	69	45	18	2	1	1
15:00	187	44.8	39.1	6.3	0	0	2	0	7	46	71	43	11	4	2	1
16:00	188	45	38.9	7.1	1	1	0	2	10	39	77	37	14	3	2	2
17:00	171	46	40.1	7.1	1	0	0	1	9	30	59	45	17	3	6	0
18:00	141	45.6	39.4	7.3	0	1	2	1	9	22	54	33	10	8	0	1
19:00	92	44.9	37.9	7.2	1	0	0	2	10	20	30	19	8	2	0	0
20:00	45	45.7	37.8	8.4	0	1	0	2	4	12	11	8	4	3	0	0
21:00	38	47	39.8	8.1	0	0	0	1	1	11	12	6	4	1	1	1
22:00	27	45.7	40.5	8.2	0	0	0	0	3	4	8	8	2	0	1	1
23:00	8	-	34.8	6.5	0	0	0	1	1	2	3	1	0	0	0	0
12H,7-19	2039	45.1	38.6	7.1	5	11	12	26	139	480	709	431	153	39	24	10
16H,6-22	2310	45.2	38.6	7.1	6	12	12	31	162	539	795	486	184	46	26	11
18H,6-24	2345	45.2	38.6	7.1	6	12	12	32	166	545	806	495	186	46	27	12
24H,0-24	2393	45.2	38.7	7.2	6	12	12	33	169	552	818	508	193	48	29	13
Thu 14-Oct-21																
00:00	2	-	41	3.5	0	0	0	0	0	0	1	1	0	0	0	0
01:00	0	-	-	-	0	0	0	0	0	0	0	0	0	0	0	0
02:00	2	-	38.5	7.1	0	0	0	0	0	1	0	1	0	0	0	0
03:00	4	-	36	6.5	0	0	0	0	1	1	1	1	0	0	0	0
04:00	8	-	42.9	10.2	0	0	0	0	1	1	2	1	1	1	1	0
05:00	25	49.8	44.1	9.5	0	0	0	0	1	5	4	4	7	1	1	2
06:00	101	47	39.6	8.1	0	3	2	0	1	13	48	16	12	5	0	1
07:00	214	45.4	39.6	6.9	0	2	0	0	12	41	79	54	16	5	3	2
08:00	262	45.7	40.2	6.6	0	1	0	0	9	53	90	73	23	7	3	3
09:00	148	45.2	38	7.7	3	0	0	0	15	36	51	24	14	4	1	0
10:00	120	45.5	38.6	7.3	0	3	1	0	4	31	40	25	12	4	0	0
11:00	164	43.9	37.8	6.2	0	0	1	2	14	44	60	31	8	3	1	0
12:00	161	45.8	39.8	6.9	0	0	1	2	5	38	52	40	15	4	3	1
13:00	145	44.7	38.7	7.1	0	1	2	1	7	38	46	38	5	3	4	0
14:00	194	44.9	38.4	6.7	0	0	1	1	19	54	54	45	13	5	2	0
15:00	166	46.2	40	6.6	0	0	0	1	3	38	71	27	13	10	2	1
16:00	202	46.6	40.6	5.7	0	0	0	0	2	39	78	49	27	5	2	0
17:00	159	46.8	41.5	6.2	0	0	0	0	2	23	54	53	17	6	2	2
18:00	146	45.6	39.4	7.3	0	0	0	2	7	39	49	29	12	4	0	4
19:00	85	44.1	36.9	6.9	0	1	0	2	10	27	23	14	7	1	0	0

Time Period	Total Vehicles	85%ile Speed	Mean Speed	Stand Dev.	<11Mph	11-<16	16-<21	21-<26	26-<31	31-<36	36-<41	41-<46	46-<51	51-<56	56-<61	=>61
20:00	61	44.8	39.2	6.7	0	0	0	0	6	12	22	15	3	1	2	0
21:00	31	48.1	41.6	6.9	0	0	0	0	1	4	12	8	2	3	1	0
22:00	25	49.8	43.7	8.9	0	0	0	0	1	2	9	5	4	1	1	2
23:00	10	43.5	40	3.7	0	0	0	0	0	1	5	4	0	0	0	0
12H,7-19	2081	45.6	39.5	6.8	3	7	6	9	99	474	724	488	175	60	23	13
16H,6-22	2359	45.6	39.4	6.9	3	11	8	11	117	530	829	541	199	70	26	14
18H,6-24	2394	45.6	39.4	6.9	3	11	8	11	118	533	843	550	203	71	27	16
24H,0-24	2435	45.7	39.5	7	3	11	8	11	121	541	851	558	211	73	29	18
Daily Totals																
Fri 08-Oct-21	2535	45.8	39.6	6.9	4	5	2	5	134	568	931	524	233	70	31	28
Sat 09-Oct-21	1971	45.9	39.6	7	3	6	5	12	84	455	688	434	182	57	23	22
Sun 10-Oct-21	1639	45.8	39.6	7	4	7	9	7	79	323	599	380	155	48	13	15
Mon 11-Oct-21	2340	45.2	39.1	6.6	4	7	3	7	130	540	879	495	186	53	23	13
Tue 12-Oct-21	2375	45.4	39.2	6.8	4	7	3	11	144	557	850	504	185	75	16	19
Wed 13-Oct-21	2393	45.2	38.7	7.2	6	12	12	33	169	552	818	508	193	48	29	13
Thu 14-Oct-21	2435	45.7	39.5	7	3	11	8	11	121	541	851	558	211	73	29	18
Total Vehicles																
[--]	15688	45.6	39.3	6.9	28	55	42	86	861	3536	5616	3403	1345	424	164	128

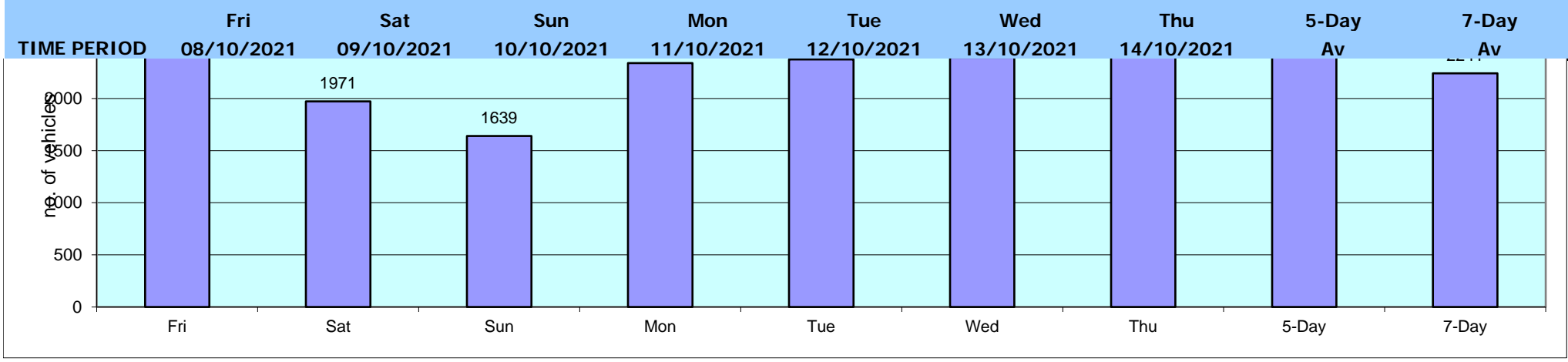


10802 CODSALL Site No: 10802001 Location Barnhurst Lane, Codsall
 Channel: Northbound

	Fri	Sat	Sun	Mon	Tue	Wed	Thu	5-Day	7-Day
TIME PERIOD	08/10/2021	09/10/2021	10/10/2021	11/10/2021	12/10/2021	13/10/2021	14/10/2021	Av	Av
Week Begin: 08-Oct-21									
00:00	2	14	15	5	4	3	2	3	6
01:00	4	6	4	2	1	2	0	2	3
02:00	1	4	2	3	2	2	2	2	2
03:00	2	0	2	4	2	2	4	3	2
04:00	8	3	1	9	7	8	8	8	6
05:00	20	11	8	26	24	31	25	25	21
06:00	98	41	44	82	111	96	101	98	82
07:00	194	65	47	206	212	220	214	209	165
08:00	253	100	51	246	262	260	262	257	205
09:00	172	122	105	154	161	131	148	153	142
10:00	130	173	140	122	140	117	120	126	135
11:00	165	164	142	150	133	135	164	149	150
12:00	179	159	166	149	137	127	161	151	154
13:00	157	164	161	141	169	171	145	157	158
14:00	185	159	153	190	176	191	194	187	178
15:00	207	156	148	175	176	187	166	182	174
16:00	198	151	107	192	187	188	202	193	175
17:00	178	142	88	161	153	171	159	164	150
18:00	153	118	94	126	115	141	146	136	128
19:00	93	83	63	88	94	92	85	90	85
20:00	67	33	45	54	53	45	61	56	51
21:00	27	42	31	27	20	38	31	29	31
22:00	24	37	15	18	29	27	25	25	25
23:00	18	24	7	10	7	8	10	11	12
12H,7-19	2171	1673	1402	2012	2021	2039	2081	2065	1914
16H,6-22	2456	1872	1585	2263	2299	2310	2359	2337	2163
18H,6-24	2498	1933	1607	2291	2335	2345	2394	2373	2200
24H,0-24	2535	1971	1639	2340	2375	2393	2435	2416	2241
Am	08:00	10:00	11:00	08:00	08:00	08:00	08:00		
Peak	253	173	142	246	262	260	262		
Pm	15:00	13:00	12:00	16:00	16:00	14:00	16:00		
Peak	207	164	166	192	187	191	202		



10802 CODSALL Site No: 10802001 Location Barnhurst Lane, Codsall
Channel: Northbound



10802 CODSALL Site No: 10802001 Location Barnhurst Lane, Codsall
 Fri 08-Oct-21 to Thu 14-Oct-21 Channel: Southbound

TIME PERIOD	TOTAL VEHICLES	MOTOR-CYCLES	CARS OR CAR-BASED LGV	LIGHT GOODS VEHICLES	BUSES	TWO AXLE, SIX TYRE, RIGID/BUSES	THREE AXLE RIGID	FOUR OR MORE AXLE RIGID	FOUR OR LESS AXLE ARTIC	FIVE AXLE ARTIC	SIX OR MORE AXLE ARTIC	FIVE OR LESS AXLE MULTI-TRAILER ARTIC	SIX AXLE MULTI-TRAILER ARTIC	SEVEN OR MORE AXLE ARTIC
-------------	----------------	--------------	-----------------------	----------------------	-------	---------------------------------	------------------	-------------------------	-------------------------	-----------------	------------------------	---------------------------------------	------------------------------	--------------------------

TIME PERIOD	TOTAL VEHICLES	MOTOR-CYCLES	CARS OR CAR-BASED LGV	LIGHT GOODS VEHICLES	BUSES	TWO AXLE, SIX TYRE, RIGID/BUSES	THREE AXLE RIGID	FOUR OR MORE AXLE RIGID	FOUR OR LESS AXLE ARTIC	FIVE AXLE ARTIC	SIX OR MORE AXLE ARTIC	FIVE OR LESS AXLE MULTI-TRAILER ARTIC	SIX AXLE MULTI-TRAILER ARTIC	SEVEN OR MORE AXLE ARTIC
Fri 08-Oct-21														
00:00	3	0	3	0	0	0	0	0	0	0	0	0	0	0
01:00	2	0	2	0	0	0	0	0	0	0	0	0	0	0
02:00	1	0	1	0	0	0	0	0	0	0	0	0	0	0
03:00	1	0	1	0	0	0	0	0	0	0	0	0	0	0
04:00	4	0	3	1	0	0	0	0	0	0	0	0	0	0
05:00	9	0	7	2	0	0	0	0	0	0	0	0	0	0
06:00	36	0	33	3	0	0	0	0	0	0	0	0	0	0
07:00	148	1	130	14	1	0	0	0	2	0	0	0	0	0
08:00	198	0	174	24	0	0	0	0	0	0	0	0	0	0
09:00	142	1	110	29	0	1	0	0	0	1	0	0	0	0
10:00	128	0	107	20	0	0	0	0	0	0	0	1	0	0
11:00	133	0	109	23	0	1	0	0	0	0	0	0	0	0
12:00	150	1	128	21	0	0	0	0	0	0	0	0	0	0
13:00	163	2	136	22	0	2	0	0	1	0	0	0	0	0
14:00	189	0	163	22	0	2	1	0	0	0	0	1	0	0
15:00	221	4	188	28	0	0	0	0	1	0	0	0	0	0
16:00	247	0	226	20	0	0	1	0	0	0	0	0	0	0
17:00	190	5	176	8	0	0	0	0	1	0	0	0	0	0
18:00	147	0	137	10	0	0	0	0	0	0	0	0	0	0
19:00	118	2	109	7	0	0	0	0	0	0	0	0	0	0
20:00	64	1	58	5	0	0	0	0	0	0	0	0	0	0
21:00	56	2	51	3	0	0	0	0	0	0	0	0	0	0
22:00	34	0	34	0	0	0	0	0	0	0	0	0	0	0
23:00	26	1	25	0	0	0	0	0	0	0	0	0	0	0
12H,7-19	2056	14	1784	241	1	6	2	0	5	1	0	2	0	0
16H,6-22	2330	19	2035	259	1	6	2	0	5	1	0	2	0	0
18H,6-24	2390	20	2094	259	1	6	2	0	5	1	0	2	0	0
24H,0-24	2410	20	2111	262	1	6	2	0	5	1	0	2	0	0

TIME PERIOD	TOTAL VEHICLES	MOTOR-CYCLES	CARS OR CAR-BASED LGV	LIGHT GOODS VEHICLES	BUSES	TWO AXLE, SIX TYRE, RIGID/BUSES	THREE AXLE RIGID	FOUR OR MORE AXLE RIGID	FOUR OR LESS AXLE ARTIC	FIVE AXLE ARTIC	SIX OR MORE AXLE ARTIC	FIVE OR LESS AXLE MULTI-TRAILER ARTIC	SIX AXLE MULTI-TRAILER ARTIC	SEVEN OR MORE AXLE ARTIC
Sat 09-Oct-21														
00:00	6	0	4	2	0	0	0	0	0	0	0	0	0	0
01:00	5	0	5	0	0	0	0	0	0	0	0	0	0	0
02:00	3	0	3	0	0	0	0	0	0	0	0	0	0	0
03:00	4	0	4	0	0	0	0	0	0	0	0	0	0	0
04:00	3	0	3	0	0	0	0	0	0	0	0	0	0	0
05:00	4	0	4	0	0	0	0	0	0	0	0	0	0	0

TIME PERIOD	TOTAL VEHICLES	MOTOR-CYCLES	CARS OR			TWO AXLE, SIX TYRE, RIGID/BUSES	THREE AXLE RIGID	FOUR OR MORE AXLE RIGID	FOUR OR LESS AXLE ARTIC	FIVE AXLE ARTIC	SIX OR MORE AXLE ARTIC	FIVE OR LESS AXLE MULTI-TRAILER ARTIC	SIX AXLE MULTI-TRAILER ARTIC	SEVEN OR MORE AXLE ARTIC
			CAR-BASED LGV	LIGHT GOODS VEHICLES	BUSES									
06:00	15	0	13	2	0	0	0	0	0	0	0	0	0	0
07:00	52	0	48	4	0	0	0	0	0	0	0	0	0	0
08:00	78	1	70	6	0	0	0	1	0	0	0	0	0	0
09:00	104	0	92	11	0	1	0	0	0	0	0	0	0	0
10:00	147	0	129	17	1	0	0	0	0	0	0	0	0	0
11:00	136	0	125	10	1	0	0	0	0	0	0	0	0	0
12:00	150	1	139	8	0	2	0	0	0	0	0	0	0	0
13:00	148	3	135	9	0	1	0	0	0	0	0	0	0	0
14:00	149	2	139	7	0	0	0	0	1	0	0	0	0	0
15:00	127	3	118	6	0	0	0	0	0	0	0	0	0	0
16:00	129	0	120	9	0	0	0	0	0	0	0	0	0	0
17:00	137	1	126	10	0	0	0	0	0	0	0	0	0	0
18:00	127	3	116	8	0	0	0	0	0	0	0	0	0	0
19:00	86	2	81	3	0	0	0	0	0	0	0	0	0	0
20:00	48	0	47	1	0	0	0	0	0	0	0	0	0	0
21:00	37	0	34	3	0	0	0	0	0	0	0	0	0	0
22:00	39	0	37	2	0	0	0	0	0	0	0	0	0	0
23:00	31	1	30	0	0	0	0	0	0	0	0	0	0	0
12H,7-19	1484	14	1357	105	2	4	0	0	2	0	0	0	0	0
16H,6-22	1670	16	1532	114	2	4	0	0	2	0	0	0	0	0
18H,6-24	1740	17	1599	116	2	4	0	0	2	0	0	0	0	0
24H,0-24	1765	17	1622	118	2	4	0	0	2	0	0	0	0	0
Sun 10-Oct-21														
00:00	16	0	15	1	0	0	0	0	0	0	0	0	0	0
01:00	8	0	8	0	0	0	0	0	0	0	0	0	0	0
02:00	3	0	3	0	0	0	0	0	0	0	0	0	0	0
03:00	3	0	2	1	0	0	0	0	0	0	0	0	0	0
04:00	3	0	3	0	0	0	0	0	0	0	0	0	0	0
05:00	5	0	5	0	0	0	0	0	0	0	0	0	0	0
06:00	11	0	10	0	0	1	0	0	0	0	0	0	0	0
07:00	35	3	29	3	0	0	0	0	0	0	0	0	0	0
08:00	30	0	27	3	0	0	0	0	0	0	0	0	0	0
09:00	91	1	87	2	0	1	0	0	0	0	0	0	0	0
10:00	132	1	122	7	0	2	0	0	0	0	0	0	0	0
11:00	141	1	133	6	0	0	0	0	1	0	0	0	0	0
12:00	158	1	147	8	0	0	1	0	1	0	0	0	0	0

TIME PERIOD	TOTAL VEHICLES	MOTOR-CYCLES	CARS OR			TWO AXLE, SIX TYRE, RIGID/BUSES	THREE AXLE RIGID	FOUR OR MORE AXLE RIGID	FOUR OR LESS AXLE ARTIC	FIVE AXLE ARTIC	SIX OR MORE AXLE ARTIC	FIVE OR LESS AXLE MULTI-TRAILER ARTIC	SIX AXLE MULTI-TRAILER ARTIC	SEVEN OR MORE AXLE ARTIC
			CAR-BASED LGV	LIGHT GOODS VEHICLES	BUSES									
13:00	142	2	131	9	0	0	0	0	0	0	0	0	0	0
14:00	108	1	100	6	0	0	0	0	1	0	0	0	0	0
15:00	130	5	118	7	0	0	0	0	0	0	0	0	0	0
16:00	121	5	107	9	0	0	0	0	0	0	0	0	0	0
17:00	94	0	91	3	0	0	0	0	0	0	0	0	0	0
18:00	94	1	88	5	0	0	0	0	0	0	0	0	0	0
19:00	72	0	68	3	0	0	0	1	0	0	0	0	0	0
20:00	44	3	40	1	0	0	0	0	0	0	0	0	0	0
21:00	27	1	26	0	0	0	0	0	0	0	0	0	0	0
22:00	24	0	23	1	0	0	0	0	0	0	0	0	0	0
23:00	8	1	7	0	0	0	0	0	0	0	0	0	0	0
12H,7-19	1276	21	1180	68	0	3	1	0	3	0	0	0	0	0
16H,6-22	1430	25	1324	72	0	4	1	0	4	0	0	0	0	0
18H,6-24	1462	26	1354	73	0	4	1	0	4	0	0	0	0	0
24H,0-24	1500	26	1390	75	0	4	1	0	4	0	0	0	0	0
Mon 11-Oct-21														
00:00	1	0	0	1	0	0	0	0	0	0	0	0	0	0
01:00	1	0	1	0	0	0	0	0	0	0	0	0	0	0
02:00	1	1	0	0	0	0	0	0	0	0	0	0	0	0
03:00	2	0	2	0	0	0	0	0	0	0	0	0	0	0
04:00	4	0	4	0	0	0	0	0	0	0	0	0	0	0
05:00	10	0	9	1	0	0	0	0	0	0	0	0	0	0
06:00	33	0	30	3	0	0	0	0	0	0	0	0	0	0
07:00	146	1	118	24	1	2	0	0	0	0	0	0	0	0
08:00	196	1	170	20	0	4	0	0	0	0	1	0	0	0
09:00	128	0	106	21	0	1	0	0	0	0	0	0	0	0
10:00	121	2	102	12	1	3	0	0	1	0	0	0	0	0
11:00	117	0	105	10	0	2	0	0	0	0	0	0	0	0
12:00	119	0	106	9	1	1	0	0	2	0	0	0	0	0
13:00	132	4	113	11	1	1	0	0	2	0	0	0	0	0
14:00	121	1	105	12	0	3	0	0	0	0	0	0	0	0
15:00	188	2	164	18	0	2	1	0	0	0	1	0	0	0
16:00	234	2	210	22	0	0	0	0	0	0	0	0	0	0
17:00	228	3	204	20	0	1	0	0	0	0	0	0	0	0
18:00	140	1	132	7	0	0	0	0	0	0	0	0	0	0
19:00	102	2	95	5	0	0	0	0	0	0	0	0	0	0

10802		CODSALL				Site No: 10802001		Location Barnhurst Lane, Codsall							
Fri 08-Oct-21 to Thu 14-Oct-21		Channel: Southbound													
TIME PERIOD	TOTAL VEHICLES	MOTOR-CYCLES	CARS OR CAR-BASED LGV	LIGHT GOODS VEHICLES	BUSES	TWO AXLE, SIX TYRE, RIGID/BUSES	THREE AXLE RIGID	FOUR OR MORE AXLE RIGID	FOUR OR LESS AXLE ARTIC	FIVE AXLE ARTIC	SIX OR MORE AXLE ARTIC	FIVE OR LESS AXLE MULTI-TRAILER ARTIC	SIX AXLE MULTI-TRAILER ARTIC	SEVEN OR MORE AXLE ARTIC	
20:00	67	4	56	7	0	0	0	0	0	0	0	0	0	0	
21:00	38	1	33	4	0	0	0	0	0	0	0	0	0	0	
22:00	35	0	35	0	0	0	0	0	0	0	0	0	0	0	
23:00	11	2	9	0	0	0	0	0	0	0	0	0	0	0	
12H,7-19	1870	17	1635	186	4	20	1	0	5	0	1	1	0	0	
16H,6-22	2110	24	1849	205	4	20	1	0	5	0	1	1	0	0	
18H,6-24	2156	26	1893	205	4	20	1	0	5	0	1	1	0	0	
24H,0-24	2175	27	1909	207	4	20	1	0	5	0	1	1	0	0	
Tue 12-Oct-21															
00:00	3	0	3	0	0	0	0	0	0	0	0	0	0	0	
01:00	3	0	3	0	0	0	0	0	0	0	0	0	0	0	
02:00	2	0	2	0	0	0	0	0	0	0	0	0	0	0	
03:00	1	0	1	0	0	0	0	0	0	0	0	0	0	0	
04:00	3	0	3	0	0	0	0	0	0	0	0	0	0	0	
05:00	16	0	12	3	0	0	1	0	0	0	0	0	0	0	
06:00	35	0	26	7	0	2	0	0	0	0	0	0	0	0	
07:00	142	0	120	20	1	0	0	0	0	0	0	1	0	0	
08:00	204	0	179	22	0	1	1	0	1	0	0	0	0	0	
09:00	111	1	98	12	0	0	0	0	0	0	0	0	0	0	
10:00	112	0	93	15	1	1	0	0	1	1	0	0	0	0	
11:00	113	1	96	12	0	2	1	0	1	0	0	0	0	0	
12:00	127	2	111	12	0	2	0	0	0	0	0	0	0	0	
13:00	140	3	120	14	0	0	1	0	2	0	0	0	0	0	
14:00	149	0	131	16	0	1	0	0	1	0	0	0	0	0	
15:00	201	0	182	17	1	0	0	0	0	1	0	0	0	0	
16:00	245	1	211	29	1	1	0	1	1	0	0	0	0	0	
17:00	210	2	190	16	0	0	1	0	1	0	0	0	0	0	
18:00	148	2	138	8	0	0	0	0	0	0	0	0	0	0	
19:00	99	0	96	3	0	0	0	0	0	0	0	0	0	0	
20:00	58	0	56	2	0	0	0	0	0	0	0	0	0	0	
21:00	29	0	27	2	0	0	0	0	0	0	0	0	0	0	
22:00	25	0	25	0	0	0	0	0	0	0	0	0	0	0	
23:00	9	0	8	1	0	0	0	0	0	0	0	0	0	0	
12H,7-19	1902	12	1669	193	4	8	4	1	8	2	0	1	0	0	
16H,6-22	2123	12	1874	207	4	10	4	1	8	2	0	1	0	0	
18H,6-24	2157	12	1907	208	4	10	4	1	8	2	0	1	0	0	

10802 CODSALL Site No: 10802001 Location Barnhurst Lane, Codsall
 Fri 08-Oct-21 to Thu 14-Oct-21 Channel: Southbound

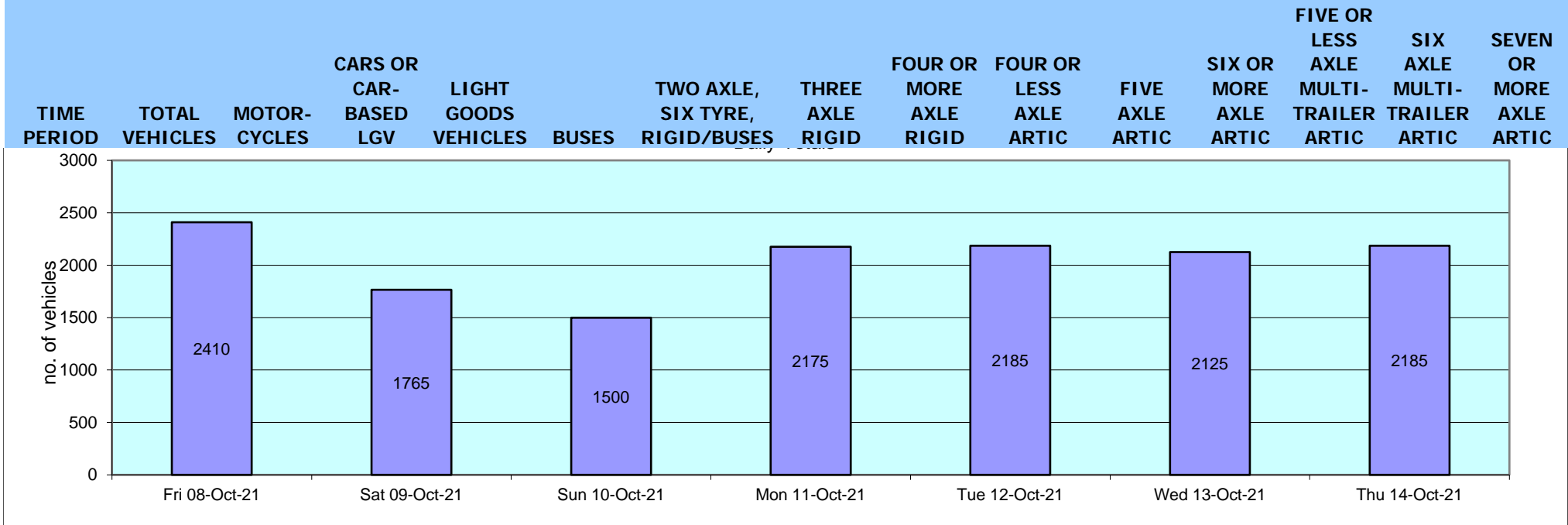
TIME PERIOD	TOTAL VEHICLES	MOTOR-CYCLES	CARS OR CAR-BASED LGV	LIGHT GOODS VEHICLES	BUSES	TWO AXLE, SIX TYRE, RIGID/BUSES	THREE AXLE RIGID	FOUR OR MORE AXLE RIGID	FOUR OR LESS AXLE ARTIC	FIVE AXLE ARTIC	SIX OR MORE AXLE ARTIC	FIVE OR LESS AXLE MULTI-TRAILER ARTIC	SIX AXLE MULTI-TRAILER ARTIC	SEVEN OR MORE AXLE ARTIC
24H,0-24	2185	12	1931	211	4	10	5	1	8	2	0	1	0	0
Wed 13-Oct-21														
00:00	5	1	4	0	0	0	0	0	0	0	0	0	0	0
01:00	1	0	0	1	0	0	0	0	0	0	0	0	0	0
02:00	1	0	1	0	0	0	0	0	0	0	0	0	0	0
03:00	1	0	1	0	0	0	0	0	0	0	0	0	0	0
04:00	3	0	3	0	0	0	0	0	0	0	0	0	0	0
05:00	14	1	10	3	0	0	0	0	0	0	0	0	0	0
06:00	37	0	31	6	0	0	0	0	0	0	0	0	0	0
07:00	128	1	104	18	2	1	2	0	0	0	0	0	0	0
08:00	190	0	162	26	1	1	0	0	0	0	0	0	0	0
09:00	129	1	107	20	0	0	0	0	0	0	0	1	0	0
10:00	111	0	97	14	0	0	0	0	0	0	0	0	0	0
11:00	104	0	88	14	0	1	0	0	1	0	0	0	0	0
12:00	121	1	96	22	0	1	0	0	1	0	0	0	0	0
13:00	133	1	114	14	1	1	0	0	1	0	0	1	0	0
14:00	129	2	107	19	0	0	0	0	1	0	0	0	0	0
15:00	187	0	168	18	0	1	0	0	0	0	0	0	0	0
16:00	221	2	187	31	0	0	0	0	1	0	0	0	0	0
17:00	228	5	213	10	0	0	0	0	0	0	0	0	0	0
18:00	135	2	123	10	0	0	0	0	0	0	0	0	0	0
19:00	107	1	100	6	0	0	0	0	0	0	0	0	0	0
20:00	65	0	62	3	0	0	0	0	0	0	0	0	0	0
21:00	38	1	35	2	0	0	0	0	0	0	0	0	0	0
22:00	28	0	27	1	0	0	0	0	0	0	0	0	0	0
23:00	9	2	7	0	0	0	0	0	0	0	0	0	0	0
12H,7-19	1816	15	1566	216	4	6	2	0	5	0	0	2	0	0
16H,6-22	2063	17	1794	233	4	6	2	0	5	0	0	2	0	0
18H,6-24	2100	19	1828	234	4	6	2	0	5	0	0	2	0	0
24H,0-24	2125	21	1847	238	4	6	2	0	5	0	0	2	0	0
Thu 14-Oct-21														
00:00	3	0	3	0	0	0	0	0	0	0	0	0	0	0
01:00	2	0	1	1	0	0	0	0	0	0	0	0	0	0
02:00	2	0	2	0	0	0	0	0	0	0	0	0	0	0
03:00	3	0	2	1	0	0	0	0	0	0	0	0	0	0
04:00	4	0	3	1	0	0	0	0	0	0	0	0	0	0

10802 CODSALL Site No: 10802001 Location Barnhurst Lane, Codsall
 Fri 08-Oct-21 to Thu 14-Oct-21 Channel: Southbound

TIME PERIOD	TOTAL VEHICLES	MOTOR-CYCLES	CARS OR CAR-BASED LGV	LIGHT GOODS VEHICLES	BUSES	TWO AXLE, SIX TYRE, RIGID/BUSES	THREE AXLE RIGID	FOUR OR MORE AXLE RIGID	FOUR OR LESS AXLE ARTIC	FIVE AXLE ARTIC	SIX OR MORE AXLE ARTIC	FIVE OR LESS AXLE MULTI-TRAILER ARTIC	SIX AXLE MULTI-TRAILER ARTIC	SEVEN OR MORE AXLE ARTIC
05:00	10	0	8	2	0	0	0	0	0	0	0	0	0	0
06:00	31	0	28	3	0	0	0	0	0	0	0	0	0	0
07:00	145	0	117	22	0	5	0	1	0	0	0	0	0	0
08:00	180	1	149	26	0	4	0	0	0	0	0	0	0	0
09:00	118	2	94	22	0	0	0	0	0	0	0	0	0	0
10:00	114	1	100	11	0	0	0	0	1	0	0	1	0	0
11:00	110	1	93	13	0	2	1	0	0	0	0	0	0	0
12:00	122	2	107	12	0	1	0	0	0	0	0	0	0	0
13:00	130	0	121	8	0	1	0	0	0	0	0	0	0	0
14:00	151	1	138	11	0	0	0	0	1	0	0	0	0	0
15:00	178	3	161	13	0	0	0	0	1	0	0	0	0	0
16:00	223	0	193	27	1	2	0	0	0	0	0	0	0	0
17:00	223	2	207	12	0	0	0	0	2	0	0	0	0	0
18:00	188	2	179	7	0	0	0	0	0	0	0	0	0	0
19:00	110	1	107	2	0	0	0	0	0	0	0	0	0	0
20:00	59	0	54	5	0	0	0	0	0	0	0	0	0	0
21:00	35	1	32	2	0	0	0	0	0	0	0	0	0	0
22:00	27	1	25	0	0	1	0	0	0	0	0	0	0	0
23:00	17	0	17	0	0	0	0	0	0	0	0	0	0	0
12H,7-19	1882	15	1659	184	1	15	1	1	5	0	0	1	0	0
16H,6-22	2117	17	1880	196	1	15	1	1	5	0	0	1	0	0
18H,6-24	2161	18	1922	196	1	16	1	1	5	0	0	1	0	0
24H,0-24	2185	18	1941	201	1	16	1	1	5	0	0	1	0	0
Daily Totals														
Fri 08-Oct-21	2410	20	2111	262	1	6	2	0	5	1	0	2	0	0
Sat 09-Oct-21	1765	17	1622	118	2	4	0	0	2	0	0	0	0	0
Sun 10-Oct-21	1500	26	1390	75	0	4	1	0	4	0	0	0	0	0
Mon 11-Oct-21	2175	27	1909	207	4	20	1	0	5	0	1	1	0	0
Tue 12-Oct-21	2185	12	1931	211	4	10	5	1	8	2	0	1	0	0
Wed 13-Oct-21	2125	21	1847	238	4	6	2	0	5	0	0	2	0	0
Thu 14-Oct-21	2185	18	1941	201	1	16	1	1	5	0	0	1	0	0
Total Vehicles														
[--]	14345	141	12751	1312	16	66	12	2	34	3	1	7	0	0

Daily Totals

10802 CODSALL Site No: 10802001 Location Barnhurst Lane, Codsall
 Fri 08-Oct-21 to Thu 14-Oct-21 Channel: Southbound



10802 CODSALL Site No: 10802001 Location Barnhurst Lane, Codsall
 Fri 08-Oct-21 to Thu 14-Oct-21 Channel: Southbound

TIME PERIOD	TOTAL VEHICLES	MOTOR-CYCLES	MOTOR-CYCLES%	CARS	CARS %	LGV	LGV %	HGV	HGV %	BUS	BUS %
Fri 08-Oct-21											
00:00	3	0	0.0	3	100.0	0	0.0	0	0.0	0	0.0
01:00	2	0	0.0	2	100.0	0	0.0	0	0.0	0	0.0
02:00	1	0	0.0	1	100.0	0	0.0	0	0.0	0	0.0
03:00	1	0	0.0	1	100.0	0	0.0	0	0.0	0	0.0
04:00	4	0	0.0	3	75.0	1	25.0	0	0.0	0	0.0
05:00	9	0	0.0	7	77.8	2	22.2	0	0.0	0	0.0
06:00	36	0	0.0	33	91.7	3	8.3	0	0.0	0	0.0
07:00	148	1	0.7	130	87.8	14	9.5	2	1.4	1	0.7
08:00	198	0	0.0	174	87.9	24	12.1	0	0.0	0	0.0
09:00	142	1	0.7	110	77.5	29	20.4	2	1.4	0	0.0
10:00	128	0	0.0	107	83.6	20	15.6	1	0.8	0	0.0
11:00	133	0	0.0	109	82.0	23	17.3	1	0.8	0	0.0
12:00	150	1	0.7	128	85.3	21	14.0	0	0.0	0	0.0
13:00	163	2	1.2	136	83.4	22	13.5	3	1.8	0	0.0
14:00	189	0	0.0	163	86.2	22	11.6	4	2.1	0	0.0
15:00	221	4	1.8	188	85.1	28	12.7	1	0.5	0	0.0
16:00	247	0	0.0	226	91.5	20	8.1	1	0.4	0	0.0
17:00	190	5	2.6	176	92.6	8	4.2	1	0.5	0	0.0
18:00	147	0	0.0	137	93.2	10	6.8	0	0.0	0	0.0
19:00	118	2	1.7	109	92.4	7	5.9	0	0.0	0	0.0
20:00	64	1	1.6	58	90.6	5	7.8	0	0.0	0	0.0
21:00	56	2	3.6	51	91.1	3	5.4	0	0.0	0	0.0
22:00	34	0	0.0	34	100.0	0	0.0	0	0.0	0	0.0
23:00	26	1	3.9	25	96.2	0	0.0	0	0.0	0	0.0
12H,7-19	2056	14	0.7	1784	86.8	241	11.7	16	0.8	1	0.1
16H,6-22	2330	19	0.8	2035	87.3	259	11.1	16	0.7	1	0.0
18H,6-24	2390	20	0.8	2094	87.6	259	10.8	16	0.7	1	0.0
24H,0-24	2410	20	0.8	2111	87.6	262	10.9	16	0.7	1	0.0
Sat 09-Oct-21											
00:00	6	0	0.0	4	66.7	2	33.3	0	0.0	0	0.0
01:00	5	0	0.0	5	100.0	0	0.0	0	0.0	0	0.0
02:00	3	0	0.0	3	100.0	0	0.0	0	0.0	0	0.0
03:00	4	0	0.0	4	100.0	0	0.0	0	0.0	0	0.0
04:00	3	0	0.0	3	100.0	0	0.0	0	0.0	0	0.0
05:00	4	0	0.0	4	100.0	0	0.0	0	0.0	0	0.0

TIME PERIOD	TOTAL VEHICLES	MOTOR-CYCLES	MOTOR-CYCLES%	CARS	CARS %	LGV	LGV %	HGV	HGV %	BUS	BUS %
06:00	15	0	0.0	13	86.7	2	13.3	0	0.0	0	0.0
07:00	52	0	0.0	48	92.3	4	7.7	0	0.0	0	0.0
08:00	78	1	1.3	70	89.7	6	7.7	1	1.3	0	0.0
09:00	104	0	0.0	92	88.5	11	10.6	1	1.0	0	0.0
10:00	147	0	0.0	129	87.8	17	11.6	0	0.0	1	0.7
11:00	136	0	0.0	125	91.9	10	7.4	0	0.0	1	0.7
12:00	150	1	0.7	139	92.7	8	5.3	2	1.3	0	0.0
13:00	148	3	2.0	135	91.2	9	6.1	1	0.7	0	0.0
14:00	149	2	1.3	139	93.3	7	4.7	1	0.7	0	0.0
15:00	127	3	2.4	118	92.9	6	4.7	0	0.0	0	0.0
16:00	129	0	0.0	120	93.0	9	7.0	0	0.0	0	0.0
17:00	137	1	0.7	126	92.0	10	7.3	0	0.0	0	0.0
18:00	127	3	2.4	116	91.3	8	6.3	0	0.0	0	0.0
19:00	86	2	2.3	81	94.2	3	3.5	0	0.0	0	0.0
20:00	48	0	0.0	47	97.9	1	2.1	0	0.0	0	0.0
21:00	37	0	0.0	34	91.9	3	8.1	0	0.0	0	0.0
22:00	39	0	0.0	37	94.9	2	5.1	0	0.0	0	0.0
23:00	31	1	3.2	30	96.8	0	0.0	0	0.0	0	0.0
12H,7-19	1484	14	0.9	1357	91.4	105	7.1	6	0.4	2	0.1
16H,6-22	1670	16	1.0	1532	91.7	114	6.8	6	0.4	2	0.1
18H,6-24	1740	17	1.0	1599	91.9	116	6.7	6	0.3	2	0.1
24H,0-24	1765	17	1.0	1622	91.9	118	6.7	6	0.3	2	0.1
Sun 10-Oct-21											
00:00	16	0	0.0	15	93.8	1	6.3	0	0.0	0	0.0
01:00	8	0	0.0	8	100.0	0	0.0	0	0.0	0	0.0
02:00	3	0	0.0	3	100.0	0	0.0	0	0.0	0	0.0
03:00	3	0	0.0	2	66.7	1	33.3	0	0.0	0	0.0
04:00	3	0	0.0	3	100.0	0	0.0	0	0.0	0	0.0
05:00	5	0	0.0	5	100.0	0	0.0	0	0.0	0	0.0
06:00	11	0	0.0	10	90.9	0	0.0	1	9.1	0	0.0
07:00	35	3	8.6	29	82.9	3	8.6	0	0.0	0	0.0
08:00	30	0	0.0	27	90.0	3	10.0	0	0.0	0	0.0
09:00	91	1	1.1	87	95.6	2	2.2	1	1.1	0	0.0
10:00	132	1	0.8	122	92.4	7	5.3	2	1.5	0	0.0
11:00	141	1	0.7	133	94.3	6	4.3	1	0.7	0	0.0
12:00	158	1	0.6	147	93.0	8	5.1	2	1.3	0	0.0

10802 CODSALL Site No: 10802001 Location Barnhurst Lane, Codsall
 Fri 08-Oct-21 to Thu 14-Oct-21 Channel: Southbound

TIME PERIOD	TOTAL VEHICLES	MOTOR-CYCLES	MOTOR-CYCLES%	CARS	CARS %	LGV	LGV %	HGV	HGV %	BUS	BUS %
13:00	142	2	1.4	131	92.3	9	6.3	0	0.0	0	0.0
14:00	108	1	0.9	100	92.6	6	5.6	1	0.9	0	0.0
15:00	130	5	3.9	118	90.8	7	5.4	0	0.0	0	0.0
16:00	121	5	4.1	107	88.4	9	7.4	0	0.0	0	0.0
17:00	94	0	0.0	91	96.8	3	3.2	0	0.0	0	0.0
18:00	94	1	1.1	88	93.6	5	5.3	0	0.0	0	0.0
19:00	72	0	0.0	68	94.4	3	4.2	1	1.4	0	0.0
20:00	44	3	6.8	40	90.9	1	2.3	0	0.0	0	0.0
21:00	27	1	3.7	26	96.3	0	0.0	0	0.0	0	0.0
22:00	24	0	0.0	23	95.8	1	4.2	0	0.0	0	0.0
23:00	8	1	12.5	7	87.5	0	0.0	0	0.0	0	0.0
12H,7-19	1276	21	1.7	1180	92.5	68	5.3	7	0.6	0	0.0
16H,6-22	1430	25	1.8	1324	92.6	72	5.0	9	0.6	0	0.0
18H,6-24	1462	26	1.8	1354	92.6	73	5.0	9	0.6	0	0.0
24H,0-24	1500	26	1.7	1390	92.7	75	5.0	9	0.6	0	0.0
Mon 11-Oct-21											
00:00	1	0	0.0	0	0.0	1	100.0	0	0.0	0	0.0
01:00	1	0	0.0	1	100.0	0	0.0	0	0.0	0	0.0
02:00	1	1	100.0	0	0.0	0	0.0	0	0.0	0	0.0
03:00	2	0	0.0	2	100.0	0	0.0	0	0.0	0	0.0
04:00	4	0	0.0	4	100.0	0	0.0	0	0.0	0	0.0
05:00	10	0	0.0	9	90.0	1	10.0	0	0.0	0	0.0
06:00	33	0	0.0	30	90.9	3	9.1	0	0.0	0	0.0
07:00	146	1	0.7	118	80.8	24	16.4	2	1.4	1	0.7
08:00	196	1	0.5	170	86.7	20	10.2	5	2.6	0	0.0
09:00	128	0	0.0	106	82.8	21	16.4	1	0.8	0	0.0
10:00	121	2	1.7	102	84.3	12	9.9	4	3.3	1	0.8
11:00	117	0	0.0	105	89.7	10	8.6	2	1.7	0	0.0
12:00	119	0	0.0	106	89.1	9	7.6	3	2.5	1	0.8
13:00	132	4	3.0	113	85.6	11	8.3	3	2.3	1	0.8
14:00	121	1	0.8	105	86.8	12	9.9	3	2.5	0	0.0
15:00	188	2	1.1	164	87.2	18	9.6	4	2.1	0	0.0
16:00	234	2	0.9	210	89.7	22	9.4	0	0.0	0	0.0
17:00	228	3	1.3	204	89.5	20	8.8	1	0.4	0	0.0
18:00	140	1	0.7	132	94.3	7	5.0	0	0.0	0	0.0
19:00	102	2	2.0	95	93.1	5	4.9	0	0.0	0	0.0

10802 CODSALL Site No: 10802001 Location Barnhurst Lane, Codsall
 Fri 08-Oct-21 to Thu 14-Oct-21 Channel: Southbound

TIME PERIOD	TOTAL VEHICLES	MOTOR-CYCLES	MOTOR-CYCLES%	CARS	CARS %	LGV	LGV %	HGV	HGV %	BUS	BUS %
20:00	67	4	6.0	56	83.6	7	10.5	0	0.0	0	0.0
21:00	38	1	2.6	33	86.8	4	10.5	0	0.0	0	0.0
22:00	35	0	0.0	35	100.0	0	0.0	0	0.0	0	0.0
23:00	11	2	18.2	9	81.8	0	0.0	0	0.0	0	0.0
12H,7-19	1870	17	0.9	1635	87.4	186	10.0	28	1.5	4	0.2
16H,6-22	2110	24	1.1	1849	87.6	205	9.7	28	1.3	4	0.2
18H,6-24	2156	26	1.2	1893	87.8	205	9.5	28	1.3	4	0.2
24H,0-24	2175	27	1.2	1909	87.8	207	9.5	28	1.3	4	0.2
Tue 12-Oct-21											
00:00	3	0	0.0	3	100.0	0	0.0	0	0.0	0	0.0
01:00	3	0	0.0	3	100.0	0	0.0	0	0.0	0	0.0
02:00	2	0	0.0	2	100.0	0	0.0	0	0.0	0	0.0
03:00	1	0	0.0	1	100.0	0	0.0	0	0.0	0	0.0
04:00	3	0	0.0	3	100.0	0	0.0	0	0.0	0	0.0
05:00	16	0	0.0	12	75.0	3	18.8	1	6.3	0	0.0
06:00	35	0	0.0	26	74.3	7	20.0	2	5.7	0	0.0
07:00	142	0	0.0	120	84.5	20	14.1	1	0.7	1	0.7
08:00	204	0	0.0	179	87.8	22	10.8	3	1.5	0	0.0
09:00	111	1	0.9	98	88.3	12	10.8	0	0.0	0	0.0
10:00	112	0	0.0	93	83.0	15	13.4	3	2.7	1	0.9
11:00	113	1	0.9	96	85.0	12	10.6	4	3.5	0	0.0
12:00	127	2	1.6	111	87.4	12	9.5	2	1.6	0	0.0
13:00	140	3	2.1	120	85.7	14	10.0	3	2.1	0	0.0
14:00	149	0	0.0	131	87.9	16	10.7	2	1.3	0	0.0
15:00	201	0	0.0	182	90.6	17	8.5	1	0.5	1	0.5
16:00	245	1	0.4	211	86.1	29	11.8	3	1.2	1	0.4
17:00	210	2	1.0	190	90.5	16	7.6	2	1.0	0	0.0
18:00	148	2	1.4	138	93.2	8	5.4	0	0.0	0	0.0
19:00	99	0	0.0	96	97.0	3	3.0	0	0.0	0	0.0
20:00	58	0	0.0	56	96.6	2	3.5	0	0.0	0	0.0
21:00	29	0	0.0	27	93.1	2	6.9	0	0.0	0	0.0
22:00	25	0	0.0	25	100.0	0	0.0	0	0.0	0	0.0
23:00	9	0	0.0	8	88.9	1	11.1	0	0.0	0	0.0
12H,7-19	1902	12	0.6	1669	87.8	193	10.2	24	1.3	4	0.2
16H,6-22	2123	12	0.6	1874	88.3	207	9.8	26	1.2	4	0.2
18H,6-24	2157	12	0.6	1907	88.4	208	9.6	26	1.2	4	0.2

10802 CODSALL Site No: 10802001 Location Barnhurst Lane, Codsall
 Fri 08-Oct-21 to Thu 14-Oct-21 Channel: Southbound

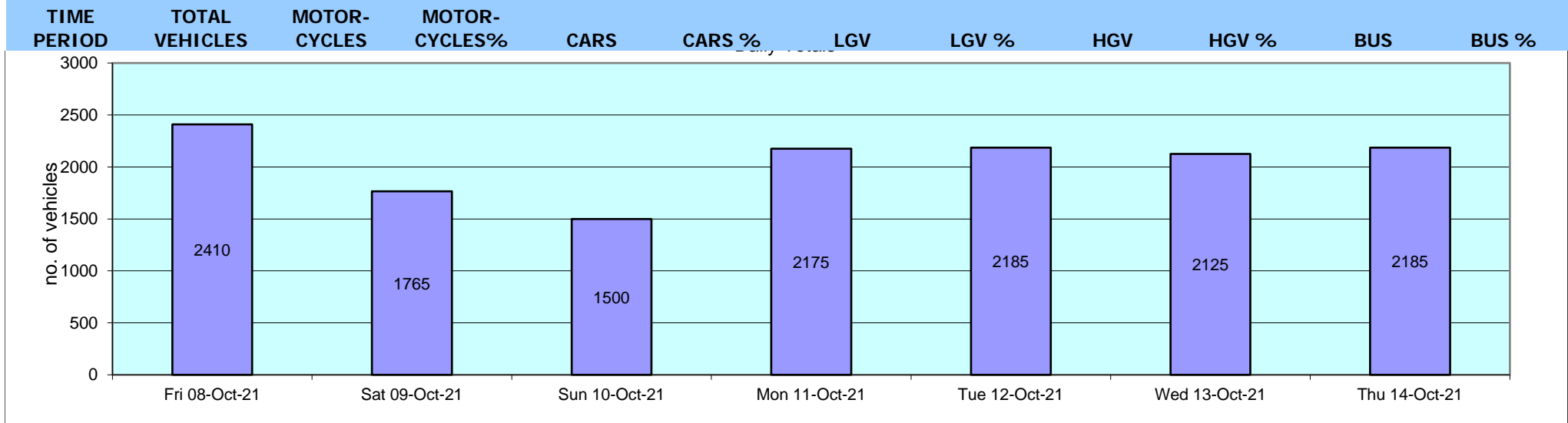
TIME PERIOD	TOTAL VEHICLES	MOTOR-CYCLES	MOTOR-CYCLES%	CARS	CARS %	LGV	LGV %	HGV	HGV %	BUS	BUS %
24H,0-24	2185	12	0.6	1931	88.4	211	9.7	27	1.2	4	0.2
Wed 13-Oct-21											
00:00	5	1	20.0	4	80.0	0	0.0	0	0.0	0	0.0
01:00	1	0	0.0	0	0.0	1	100.0	0	0.0	0	0.0
02:00	1	0	0.0	1	100.0	0	0.0	0	0.0	0	0.0
03:00	1	0	0.0	1	100.0	0	0.0	0	0.0	0	0.0
04:00	3	0	0.0	3	100.0	0	0.0	0	0.0	0	0.0
05:00	14	1	7.1	10	71.4	3	21.4	0	0.0	0	0.0
06:00	37	0	0.0	31	83.8	6	16.2	0	0.0	0	0.0
07:00	128	1	0.8	104	81.3	18	14.1	3	2.3	2	1.6
08:00	190	0	0.0	162	85.3	26	13.7	1	0.5	1	0.5
09:00	129	1	0.8	107	83.0	20	15.5	1	0.8	0	0.0
10:00	111	0	0.0	97	87.4	14	12.6	0	0.0	0	0.0
11:00	104	0	0.0	88	84.6	14	13.5	2	1.9	0	0.0
12:00	121	1	0.8	96	79.3	22	18.2	2	1.7	0	0.0
13:00	133	1	0.8	114	85.7	14	10.5	3	2.3	1	0.8
14:00	129	2	1.6	107	83.0	19	14.7	1	0.8	0	0.0
15:00	187	0	0.0	168	89.8	18	9.6	1	0.5	0	0.0
16:00	221	2	0.9	187	84.6	31	14.0	1	0.5	0	0.0
17:00	228	5	2.2	213	93.4	10	4.4	0	0.0	0	0.0
18:00	135	2	1.5	123	91.1	10	7.4	0	0.0	0	0.0
19:00	107	1	0.9	100	93.5	6	5.6	0	0.0	0	0.0
20:00	65	0	0.0	62	95.4	3	4.6	0	0.0	0	0.0
21:00	38	1	2.6	35	92.1	2	5.3	0	0.0	0	0.0
22:00	28	0	0.0	27	96.4	1	3.6	0	0.0	0	0.0
23:00	9	2	22.2	7	77.8	0	0.0	0	0.0	0	0.0
12H,7-19	1816	15	0.8	1566	86.2	216	11.9	15	0.8	4	0.2
16H,6-22	2063	17	0.8	1794	87.0	233	11.3	15	0.7	4	0.2
18H,6-24	2100	19	0.9	1828	87.1	234	11.1	15	0.7	4	0.2
24H,0-24	2125	21	1.0	1847	86.9	238	11.2	15	0.7	4	0.2
Thu 14-Oct-21											
00:00	3	0	0.0	3	100.0	0	0.0	0	0.0	0	0.0
01:00	2	0	0.0	1	50.0	1	50.0	0	0.0	0	0.0
02:00	2	0	0.0	2	100.0	0	0.0	0	0.0	0	0.0
03:00	3	0	0.0	2	66.7	1	33.3	0	0.0	0	0.0
04:00	4	0	0.0	3	75.0	1	25.0	0	0.0	0	0.0

10802 CODSALL Site No: 10802001 Location Barnhurst Lane, Codsall
 Fri 08-Oct-21 to Thu 14-Oct-21 Channel: Southbound

TIME PERIOD	TOTAL VEHICLES	MOTOR-CYCLES	MOTOR-CYCLES%	CARS	CARS %	LGV	LGV %	HGV	HGV %	BUS	BUS %
05:00	10	0	0.0	8	80.0	2	20.0	0	0.0	0	0.0
06:00	31	0	0.0	28	90.3	3	9.7	0	0.0	0	0.0
07:00	145	0	0.0	117	80.7	22	15.2	6	4.1	0	0.0
08:00	180	1	0.6	149	82.8	26	14.4	4	2.2	0	0.0
09:00	118	2	1.7	94	79.7	22	18.6	0	0.0	0	0.0
10:00	114	1	0.9	100	87.7	11	9.7	2	1.8	0	0.0
11:00	110	1	0.9	93	84.6	13	11.8	3	2.7	0	0.0
12:00	122	2	1.6	107	87.7	12	9.8	1	0.8	0	0.0
13:00	130	0	0.0	121	93.1	8	6.2	1	0.8	0	0.0
14:00	151	1	0.7	138	91.4	11	7.3	1	0.7	0	0.0
15:00	178	3	1.7	161	90.5	13	7.3	1	0.6	0	0.0
16:00	223	0	0.0	193	86.6	27	12.1	2	0.9	1	0.5
17:00	223	2	0.9	207	92.8	12	5.4	2	0.9	0	0.0
18:00	188	2	1.1	179	95.2	7	3.7	0	0.0	0	0.0
19:00	110	1	0.9	107	97.3	2	1.8	0	0.0	0	0.0
20:00	59	0	0.0	54	91.5	5	8.5	0	0.0	0	0.0
21:00	35	1	2.9	32	91.4	2	5.7	0	0.0	0	0.0
22:00	27	1	3.7	25	92.6	0	0.0	1	3.7	0	0.0
23:00	17	0	0.0	17	100.0	0	0.0	0	0.0	0	0.0
12H,7-19	1882	15	0.8	1659	88.2	184	9.8	23	1.2	1	0.1
16H,6-22	2117	17	0.8	1880	88.8	196	9.3	23	1.1	1	0.1
18H,6-24	2161	18	0.8	1922	88.9	196	9.1	24	1.1	1	0.1
24H,0-24	2185	18	0.8	1941	88.8	201	9.2	24	1.1	1	0.1
Daily Totals											
Fri 08-Oct-21	2410	20	0.8	2111	87.6	262	10.9	16	0.7	1	0.0
Sat 09-Oct-21	1765	17	1.0	1622	91.9	118	6.7	6	0.3	2	0.1
Sun 10-Oct-21	1500	26	1.7	1390	92.7	75	5.0	9	0.6	0	0.0
Mon 11-Oct-21	2175	27	1.2	1909	87.8	207	9.5	28	1.3	4	0.2
Tue 12-Oct-21	2185	12	0.6	1931	88.4	211	9.7	27	1.2	4	0.2
Wed 13-Oct-21	2125	21	1.0	1847	86.9	238	11.2	15	0.7	4	0.2
Thu 14-Oct-21	2185	18	0.8	1941	88.8	201	9.2	24	1.1	1	0.1
Total Vehicles											
[--]	14345	141	1.0	12751	89.2	1312	8.9	125	0.8	16	0.1

Daily Totals

10802 CODSALL Site No: 10802001 Location Barnhurst Lane, Codsall
 Fri 08-Oct-21 to Thu 14-Oct-21 Channel: Southbound



10802 CODSALL Site No: 10802001 Location Barnhurst Lane, Codsall
 Fri 08-Oct-21 to Thu 14-Oct-21 Channel: Southbound

Time Period	Total Vehicles	85%ile Speed	Mean Speed	Stand Dev.	<11Mph	11-<16	16-<21	21-<26	26-<31	31-<36	36-<41	41-<46	46-<51	51-<56	56-<61	=>61
-------------	----------------	--------------	------------	------------	--------	--------	--------	--------	--------	--------	--------	--------	--------	--------	--------	------

Fri 08-Oct-21																
00:00	3	-	36.8	3.1	0	0	0	0	0	1	2	0	0	0	0	0
01:00	2	-	31	3.5	0	0	0	0	1	1	0	0	0	0	0	0
02:00	1	-	38.5	-	0	0	0	0	0	0	1	0	0	0	0	0
03:00	1	-	38.5	-	0	0	0	0	0	0	1	0	0	0	0	0
04:00	4	-	43.5	4.2	0	0	0	0	0	0	1	2	1	0	0	0
05:00	9	-	36.8	6.7	0	0	0	0	2	2	3	1	1	0	0	0
06:00	36	48.9	41.3	7.3	0	0	0	0	1	7	14	4	7	1	2	0
07:00	148	45.1	39.4	6.8	0	2	2	1	1	31	52	44	9	5	1	0
08:00	198	45.4	39.4	6.4	0	0	0	1	8	48	78	37	17	6	1	2
09:00	142	45.7	39.7	7.4	1	0	0	2	12	21	46	41	12	2	5	0
10:00	128	47.5	39.4	7.5	0	1	0	1	10	34	31	25	21	3	2	0
11:00	133	45.8	40.1	6.8	0	0	1	1	5	24	49	34	10	7	1	1
12:00	150	45.6	40.3	5.9	0	0	0	0	5	29	50	47	15	1	3	0
13:00	163	45.4	39.5	6	0	0	0	0	6	41	61	34	16	2	3	0
14:00	189	45.4	39.6	6.4	0	0	0	1	13	39	58	56	16	4	1	1
15:00	221	46.1	39.7	6.9	0	1	3	0	9	45	77	52	24	8	1	1
16:00	247	47.2	41.2	5.9	0	0	0	0	9	30	86	76	35	10	1	0
17:00	190	48.3	41.5	7.4	1	1	0	2	3	24	63	54	28	9	2	3
18:00	147	45.6	40.2	6.3	0	0	0	1	4	33	43	47	15	2	0	2
19:00	118	45.6	39.3	7.3	1	0	0	0	4	30	50	16	10	4	1	2
20:00	64	49.1	40.8	8.7	0	1	0	1	1	14	21	11	8	4	1	2
21:00	56	43.8	38.4	8.9	0	2	0	0	3	14	22	11	0	1	0	3
22:00	34	49.6	43.2	6.9	0	0	0	0	0	5	9	8	9	1	2	0
23:00	26	44.8	38.9	9.6	0	1	0	0	2	6	8	6	1	0	1	1
12H,7-19	2056	46	40	6.6	2	5	6	10	85	399	694	547	218	59	21	10
16H,6-22	2330	46.1	40	6.8	3	8	6	11	94	464	801	589	243	69	25	17
18H,6-24	2390	46.2	40	6.9	3	9	6	11	96	475	818	603	253	70	28	18
24H,0-24	2410	46.2	40	6.9	3	9	6	11	99	479	826	606	255	70	28	18

Sat 09-Oct-21																
00:00	6	-	41.8	9.9	0	0	0	1	0	0	0	4	0	1	0	0
01:00	5	-	33.5	12.8	0	0	0	2	1	0	1	0	0	1	0	0
02:00	3	-	46.8	7.6	0	0	0	0	0	0	1	0	1	1	0	0
03:00	4	-	48.5	4.2	0	0	0	0	0	0	0	1	2	1	0	0
04:00	3	-	43.5	10	0	0	0	0	0	1	0	1	0	1	0	0
05:00	4	-	44.8	4.9	0	0	0	0	0	0	1	1	2	0	0	0
06:00	15	46.6	41.5	7.9	0	0	0	0	0	3	6	3	2	0	0	1
07:00	52	48.3	40.8	7.4	0	0	0	0	3	10	17	11	6	4	0	1
08:00	78	51.9	42.5	8.5	0	0	1	0	3	11	24	15	10	10	2	2

10802 CODSALL Site No: 10802001 Location Barnhurst Lane, Codsall
 Fri 08-Oct-21 to Thu 14-Oct-21 Channel: Southbound

Time Period	Total Vehicles	85%ile Speed	Mean Speed	Stand Dev.	<11Mph	11-<16	16-<21	21-<26	26-<31	31-<36	36-<41	41-<46	46-<51	51-<56	56-<61	=>61
09:00	104	46	40.8	6.7	0	0	1	0	0	21	36	30	10	1	5	0
10:00	147	45.4	39.9	6	0	0	0	0	6	31	50	43	13	2	1	1
11:00	136	45.9	40.3	6.3	0	0	0	2	2	27	49	36	14	4	1	1
12:00	150	46.2	40.5	6	0	0	0	5	3	17	53	48	22	2	0	0
13:00	148	48.2	41.7	6.8	0	1	0	0	1	23	47	43	23	7	1	2
14:00	149	45.7	39.9	7.4	1	2	0	0	9	23	44	50	16	1	2	1
15:00	127	45.3	39.7	6.2	0	1	0	1	3	24	50	33	11	3	1	0
16:00	129	45.9	41.3	5.6	0	0	0	0	2	13	53	42	15	2	0	2
17:00	137	45.5	40.5	6.7	0	1	0	1	3	21	49	46	8	5	1	2
18:00	127	45.2	39.7	7	0	1	1	1	4	18	60	27	8	3	3	1
19:00	86	45.1	38	8.4	0	1	1	3	9	19	25	18	4	4	1	1
20:00	48	49.1	41.4	7.3	0	0	0	0	2	8	17	9	7	4	0	1
21:00	37	50.9	42.1	7.8	0	0	0	0	0	8	12	8	3	4	1	1
22:00	39	49.3	42.2	8	0	0	0	0	2	9	4	13	7	2	1	1
23:00	31	43.4	37.2	8.3	0	1	0	0	3	10	9	6	1	0	0	1
12H,7-19	1484	46.2	40.5	6.7	1	6	3	10	39	239	532	424	156	44	17	13
16H,6-22	1670	46.4	40.5	6.8	1	7	4	13	50	277	592	462	172	56	19	17
18H,6-24	1740	46.4	40.5	6.9	1	8	4	13	55	296	605	481	180	58	20	19
24H,0-24	1765	46.6	40.5	7	1	8	4	16	56	297	608	488	185	63	20	19
Sun 10-Oct-21																
00:00	16	41.3	37.3	5.8	0	0	0	0	3	2	8	2	1	0	0	0
01:00	8	-	42.3	13.6	0	0	0	1	1	1	1	0	2	1	0	1
02:00	3	-	38.5	10	0	0	0	0	1	0	1	0	1	0	0	0
03:00	3	-	40.2	7.6	0	0	0	0	0	1	1	0	1	0	0	0
04:00	3	-	38.5	13.2	0	0	0	0	1	1	0	0	0	1	0	0
05:00	5	-	41.5	7.7	0	0	0	0	0	2	0	1	2	0	0	0
06:00	11	39.6	34.9	5.2	0	0	0	0	3	3	4	1	0	0	0	0
07:00	35	45.1	38.7	10.3	1	1	0	1	1	7	10	10	1	0	3	0
08:00	30	51	43.2	8.2	0	0	0	0	1	5	6	9	4	3	1	1
09:00	91	48.7	42.3	6.5	0	0	1	0	0	10	30	25	20	3	1	1
10:00	132	45.6	40.3	6.2	0	0	1	0	5	19	51	39	12	2	3	0
11:00	141	46.8	40.7	5.9	0	0	1	0	1	25	52	37	21	3	1	0
12:00	158	46.6	41.2	6.5	1	0	0	0	2	25	49	55	16	8	1	1
13:00	142	46.8	41.6	6.4	0	1	2	0	2	8	50	54	19	4	2	0
14:00	108	46.1	40.4	6.3	0	1	1	0	1	14	46	28	12	5	0	0
15:00	130	48.8	42.3	6.5	0	0	0	1	2	14	39	41	23	7	2	1
16:00	121	48.9	41.6	7.7	0	1	2	0	0	15	47	27	18	6	3	2
17:00	94	45.3	40.3	5.2	0	0	0	0	2	16	35	31	8	2	0	0
18:00	94	47.3	40.4	7.1	0	0	1	0	5	15	35	20	13	3	1	1

10802 CODSALL Site No: 10802001 Location Barnhurst Lane, Codsall
 Fri 08-Oct-21 to Thu 14-Oct-21 Channel: Southbound

Time Period	Total Vehicles	85%ile Speed	Mean Speed	Stand Dev.	<11Mph	11-<16	16-<21	21-<26	26-<31	31-<36	36-<41	41-<46	46-<51	51-<56	56-<61	=>61
19:00	72	44.7	39.5	6.5	0	0	0	0	4	16	26	20	4	0	0	2
20:00	44	44.2	37.8	7.7	0	1	1	0	0	15	18	3	4	1	1	0
21:00	27	50.3	41.5	9	0	0	0	0	4	4	5	6	4	2	2	0
22:00	24	50.5	42.5	10.4	0	0	0	0	2	5	6	4	3	1	0	3
23:00	8	-	39.1	12.7	0	1	0	0	0	1	2	3	0	0	1	0
12H,7-19	1276	47.4	41.1	6.7	2	4	9	2	22	173	450	376	167	46	18	7
16H,6-22	1430	47.2	40.9	6.8	2	5	10	2	33	211	503	406	179	49	21	9
18H,6-24	1462	47.3	40.9	6.9	2	6	10	2	35	217	511	413	182	50	22	12
24H,0-24	1500	47.3	40.9	7	2	6	10	3	41	224	522	416	189	52	22	13
Mon 11-Oct-21																
00:00	1	-	43.5	-	0	0	0	0	0	0	0	1	0	0	0	0
01:00	1	-	38.5	-	0	0	0	0	0	0	1	0	0	0	0	0
02:00	1	-	13.5	-	0	1	0	0	0	0	0	0	0	0	0	0
03:00	2	-	43.5	7.1	0	0	0	0	0	0	1	0	1	0	0	0
04:00	4	-	41	11.9	0	0	0	0	1	1	0	0	1	1	0	0
05:00	10	51	44	6.1	0	0	0	0	0	0	4	3	1	2	0	0
06:00	33	46.7	41.4	6.4	0	0	0	0	1	5	10	11	4	1	1	0
07:00	146	45.3	40.3	5.8	0	0	0	0	4	24	57	45	10	4	1	1
08:00	196	45.9	41.4	5.4	0	0	0	0	3	17	81	66	20	6	3	0
09:00	128	46.7	40.9	6.4	0	1	0	0	2	21	43	39	16	4	2	0
10:00	121	45	39.1	6.7	1	0	0	2	2	33	38	33	8	2	2	0
11:00	117	47.5	40.5	7.6	1	0	0	2	3	21	39	28	17	3	1	2
12:00	119	45.3	39.8	5.8	0	0	0	0	9	17	42	38	10	3	0	0
13:00	132	48.7	41	8.2	1	1	1	4	3	12	46	33	20	7	4	0
14:00	121	46.4	39.7	6.3	0	0	0	0	7	30	34	30	16	4	0	0
15:00	188	44.7	39	6.2	0	2	0	0	10	34	84	40	14	3	0	1
16:00	234	47.6	41.5	6.2	0	0	0	1	5	27	87	70	27	12	5	0
17:00	228	47.1	41.5	5.8	0	1	0	0	2	30	72	81	32	9	1	0
18:00	140	45.8	40.9	6.5	0	0	0	1	2	25	48	43	12	6	1	2
19:00	102	47.1	40.8	8.4	0	1	0	0	6	17	36	24	10	1	2	5
20:00	67	45.1	38.5	8	1	2	0	0	4	11	22	20	6	1	0	0
21:00	38	48	39.9	8	0	0	1	0	4	4	14	6	7	1	1	0
22:00	35	47.9	40.9	6.5	0	0	0	0	0	8	13	6	6	1	1	0
23:00	11	50.3	39.4	12	0	1	0	0	0	3	3	1	1	1	1	0
12H,7-19	1870	46.2	40.6	6.4	3	5	1	10	52	291	671	546	202	63	20	6
16H,6-22	2110	46.3	40.5	6.6	4	8	2	10	67	328	753	607	229	67	24	11
18H,6-24	2156	46.4	40.5	6.6	4	9	2	10	67	339	769	614	236	69	26	11
24H,0-24	2175	46.4	40.5	6.7	4	10	2	10	68	340	775	618	239	72	26	11

Tue 12-Oct-21

10802 CODSALL Site No: 10802001 Location Barnhurst Lane, Codsall
 Fri 08-Oct-21 to Thu 14-Oct-21 Channel: Southbound

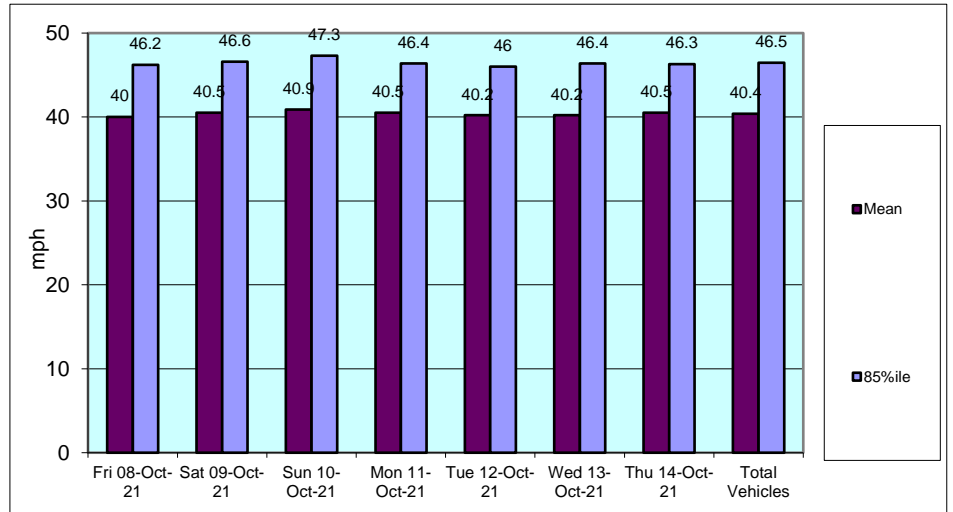
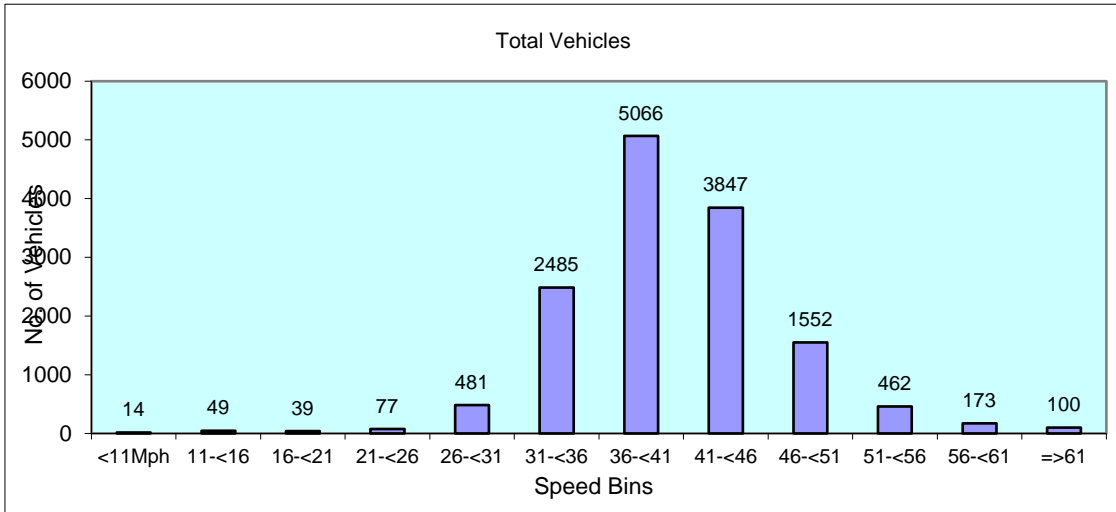
Time Period	Total Vehicles	85%ile Speed	Mean Speed	Stand Dev.	<11Mph	11-<16	16-<21	21-<26	26-<31	31-<36	36-<41	41-<46	46-<51	51-<56	56-<61	=>61
00:00	3	-	41.8	7.6	0	0	0	0	0	1	0	1	1	0	0	0
01:00	3	-	43.5	1.7	0	0	0	0	0	0	0	3	0	0	0	0
02:00	2	-	38.5	1.8	0	0	0	0	0	0	2	0	0	0	0	0
03:00	1	-	33.5	-	0	0	0	0	0	1	0	0	0	0	0	0
04:00	3	-	41.8	5.9	0	0	0	0	0	0	2	0	1	0	0	0
05:00	16	51.3	41.9	8.4	0	0	0	0	0	5	4	2	2	2	1	0
06:00	35	44.6	38.9	7.5	0	1	0	0	3	5	11	13	1	0	1	0
07:00	142	45.9	40.3	6.7	0	0	0	1	9	20	52	39	14	3	3	1
08:00	204	45.3	40.1	5.7	0	0	0	0	4	45	71	61	15	6	2	0
09:00	111	48.3	41.7	6.4	0	0	0	0	1	20	32	31	21	4	1	1
10:00	112	45.7	39.3	5.8	0	0	0	0	6	24	45	21	14	2	0	0
11:00	113	44.8	39.2	6	0	1	0	0	4	25	44	28	9	1	1	0
12:00	127	44.9	39.3	7.5	1	0	2	2	3	24	51	31	6	4	1	2
13:00	140	45.1	38.9	7.1	0	1	1	1	8	32	54	26	11	3	2	1
14:00	149	44.8	39.4	6.1	0	0	0	0	5	38	55	37	7	4	2	1
15:00	201	46.3	39.8	6.3	0	0	0	1	3	58	61	46	25	4	2	1
16:00	245	46.4	40.9	5.5	0	0	0	2	5	27	98	73	34	6	0	0
17:00	210	48.8	42.5	7.1	0	1	1	0	3	27	47	80	34	9	4	4
18:00	148	45.8	40.6	6.5	0	0	1	1	4	28	40	53	12	7	2	0
19:00	99	45	39.4	6.9	0	1	0	2	2	18	44	21	6	3	1	1
20:00	58	45.6	39.9	5.8	0	0	0	0	2	12	22	14	6	2	0	0
21:00	29	45.4	38.8	6.7	0	0	0	0	3	8	7	7	3	1	0	0
22:00	25	43.8	39.5	4.3	0	0	0	0	0	4	14	5	2	0	0	0
23:00	9	-	41.8	8.8	0	0	0	0	1	0	5	0	2	0	1	0
12H,7-19	1902	46	40.3	6.5	1	3	5	8	55	368	650	526	202	53	20	11
16H,6-22	2123	45.9	40.2	6.5	1	5	5	10	65	411	734	581	218	59	22	12
18H,6-24	2157	45.9	40.2	6.5	1	5	5	10	66	415	753	586	222	59	23	12
24H,0-24	2185	46	40.2	6.5	1	5	5	10	66	422	761	592	226	61	24	12
Wed 13-Oct-21																
00:00	5	-	30.5	7.6	0	0	1	0	1	2	1	0	0	0	0	0
01:00	1	-	48.5	-	0	0	0	0	0	0	0	0	1	0	0	0
02:00	1	-	38.5	-	0	0	0	0	0	0	1	0	0	0	0	0
03:00	1	-	38.5	-	0	0	0	0	0	0	1	0	0	0	0	0
04:00	3	-	45.2	7.6	0	0	0	0	0	0	1	1	0	1	0	0
05:00	14	49.5	40.6	9.4	0	0	1	0	0	3	3	3	2	2	0	0
06:00	37	45.6	41.5	5.6	0	0	0	0	0	5	13	14	3	1	1	0
07:00	128	47	41.2	6.7	0	0	0	1	8	9	50	38	12	7	2	1
08:00	190	45.4	39.6	6.3	0	0	0	5	9	29	75	49	15	7	1	0
09:00	129	45.4	38.7	6.6	0	0	1	1	10	30	46	24	15	1	0	1

10802 CODSALL Site No: 10802001 Location Barnhurst Lane, Codsall
 Fri 08-Oct-21 to Thu 14-Oct-21 Channel: Southbound

Time Period	Total Vehicles	85%ile Speed	Mean Speed	Stand Dev.	<11Mph	11-<16	16-<21	21-<26	26-<31	31-<36	36-<41	41-<46	46-<51	51-<56	56-<61	=>61
10:00	111	45.9	39.3	6.2	0	0	1	0	4	26	45	18	13	4	0	0
11:00	104	45.2	39.1	5.9	0	0	0	1	8	19	38	26	11	1	0	0
12:00	121	46.5	40.9	6	0	0	0	0	3	16	51	31	13	5	2	0
13:00	133	45.9	40.6	6.7	1	0	0	2	4	18	41	47	16	2	2	0
14:00	129	47.2	41.1	7.6	1	1	0	0	1	22	43	38	13	4	5	1
15:00	187	45.4	39.8	6.1	0	0	0	3	5	37	69	51	16	5	0	1
16:00	221	47.6	41.3	6.2	0	0	1	0	3	31	80	63	29	12	1	1
17:00	228	48.8	42.3	7.3	0	2	0	1	3	25	70	73	34	10	5	5
18:00	135	45.9	39.7	7.4	0	1	1	1	6	32	38	36	13	3	3	1
19:00	107	44.1	38.1	7.2	0	0	0	3	13	21	41	20	4	3	0	2
20:00	65	44.4	37.4	6.3	0	0	0	2	5	21	22	7	8	0	0	0
21:00	38	48.1	40.3	6.5	0	0	0	0	2	7	15	4	9	1	0	0
22:00	28	48.2	43.1	5.4	0	0	0	0	0	2	7	13	3	3	0	0
23:00	9	-	36.8	12	0	1	0	0	1	1	4	1	0	0	1	0
12H,7-19	1816	46.5	40.4	6.7	2	4	4	15	64	294	646	494	200	61	21	11
16H,6-22	2063	46.3	40.2	6.7	2	4	4	20	84	348	737	539	224	66	22	13
18H,6-24	2100	46.4	40.3	6.7	2	5	4	20	85	351	748	553	227	69	23	13
24H,0-24	2125	46.4	40.2	6.8	2	5	6	20	86	356	755	557	230	72	23	13
Thu 14-Oct-21																
00:00	3	-	43.5	5	0	0	0	0	0	0	1	1	1	0	0	0
01:00	2	-	43.5	7.1	0	0	0	0	0	0	1	0	1	0	0	0
02:00	2	-	41	3.5	0	0	0	0	0	0	1	1	0	0	0	0
03:00	3	-	41.8	7.6	0	0	0	0	0	1	0	1	1	0	0	0
04:00	4	-	41	6.5	0	0	0	0	0	1	1	1	1	0	0	0
05:00	10	51	44.5	8.2	0	0	0	0	0	2	1	3	2	1	1	0
06:00	31	49.9	41.2	8.5	0	1	0	0	1	3	12	5	5	4	0	0
07:00	145	47.3	41.6	6.9	0	0	0	3	5	14	44	53	14	7	5	0
08:00	180	44.7	39.1	5.7	0	1	0	1	3	42	78	37	15	2	1	0
09:00	118	45.9	39.9	6.8	1	0	1	0	6	18	41	33	14	4	0	0
10:00	114	45.2	39.9	5.7	0	0	0	0	2	26	43	30	10	2	0	1
11:00	110	45.8	39.3	7	0	0	1	2	7	18	46	20	12	2	1	1
12:00	122	47.3	40.8	6.9	0	0	0	0	6	23	38	32	16	3	3	1
13:00	130	45.2	39.7	6.1	0	0	0	0	5	25	60	24	10	4	1	1
14:00	151	45.3	40	6.2	0	0	2	1	0	27	66	37	11	5	1	1
15:00	178	44.7	39.2	6.2	0	2	0	0	4	40	74	42	9	5	2	0
16:00	223	46.8	41.7	5.1	0	0	0	0	0	21	85	78	31	7	1	0
17:00	223	49	42.3	7	0	0	1	0	7	23	68	67	38	11	4	4
18:00	188	46.4	40	7.2	0	1	0	0	8	43	67	39	17	7	3	3
19:00	110	44.9	39	6.5	0	1	0	0	7	26	37	28	6	5	0	0

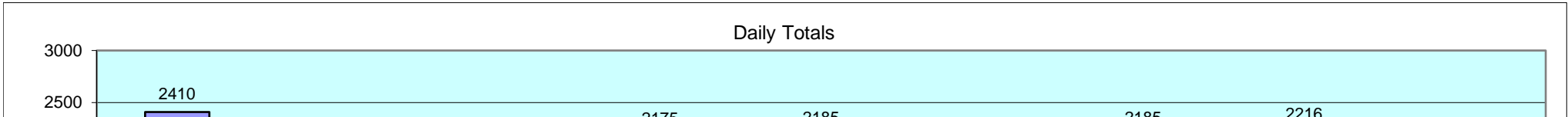
10802 CODSALL Site No: 10802001 Location Barnhurst Lane, Codsall
 Fri 08-Oct-21 to Thu 14-Oct-21 Channel: Southbound

Time Period	Total Vehicles	85%ile Speed	Mean Speed	Stand Dev.	<11Mph	11-<16	16-<21	21-<26	26-<31	31-<36	36-<41	41-<46	46-<51	51-<56	56-<61	=>61
20:00	59	45.6	41	6.3	0	0	0	0	2	6	27	16	4	1	3	0
21:00	35	47.6	41.2	8.5	0	0	1	0	2	2	15	8	4	0	2	1
22:00	27	49.1	43.1	6.3	0	0	0	0	0	3	7	10	4	2	1	0
23:00	17	48.4	42.6	8.4	0	0	0	0	0	3	6	4	2	0	1	1
12H,7-19	1882	46.2	40.4	6.5	1	4	5	7	53	320	710	492	197	59	22	12
16H,6-22	2117	46.2	40.4	6.5	1	6	6	7	65	357	801	549	216	69	27	13
18H,6-24	2161	46.3	40.4	6.6	1	6	6	7	65	363	814	563	222	71	29	14
24H,0-24	2185	46.3	40.5	6.6	1	6	6	7	65	367	819	570	228	72	30	14
Daily Totals																
Fri 08-Oct-21	2410	46.2	40	6.9	3	9	6	11	99	479	826	606	255	70	28	18
Sat 09-Oct-21	1765	46.6	40.5	7	1	8	4	16	56	297	608	488	185	63	20	19
Sun 10-Oct-21	1500	47.3	40.9	7	2	6	10	3	41	224	522	416	189	52	22	13
Mon 11-Oct-21	2175	46.4	40.5	6.7	4	10	2	10	68	340	775	618	239	72	26	11
Tue 12-Oct-21	2185	46	40.2	6.5	1	5	5	10	66	422	761	592	226	61	24	12
Wed 13-Oct-21	2125	46.4	40.2	6.8	2	5	6	20	86	356	755	557	230	72	23	13
Thu 14-Oct-21	2185	46.3	40.5	6.6	1	6	6	7	65	367	819	570	228	72	30	14
Total Vehicles																
[--]	14345	46.5	40.4	6.8	14	49	39	77	481	2485	5066	3847	1552	462	173	100

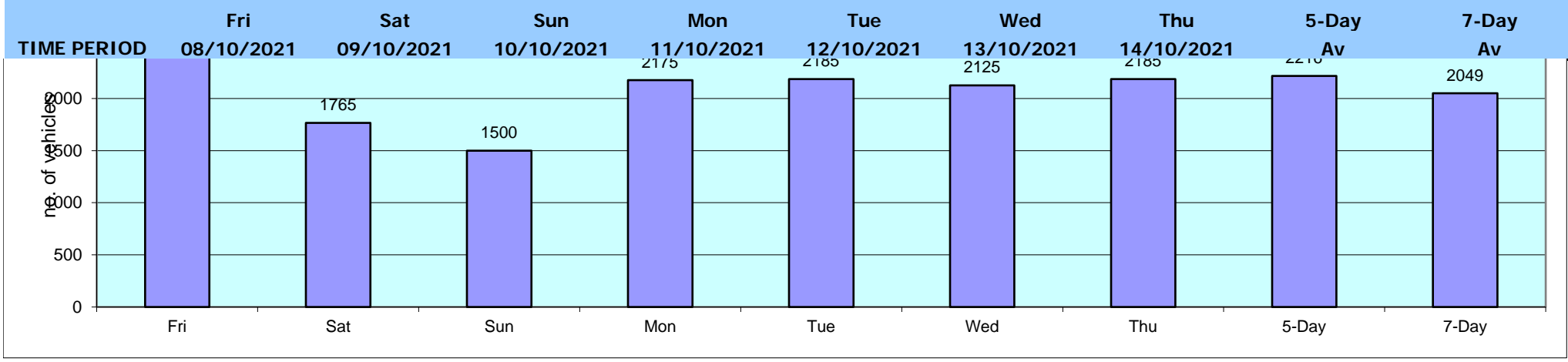


10802 CODSALL Site No: 10802001 Location Barnhurst Lane, Codsall
 Channel: Southbound

TIME PERIOD	Fri 08/10/2021	Sat 09/10/2021	Sun 10/10/2021	Mon 11/10/2021	Tue 12/10/2021	Wed 13/10/2021	Thu 14/10/2021	5-Day Av	7-Day Av
Week Begin: 08-Oct-21									
00:00	3	6	16	1	3	5	3	3	5
01:00	2	5	8	1	3	1	2	2	3
02:00	1	3	3	1	2	1	2	1	2
03:00	1	4	3	2	1	1	3	2	2
04:00	4	3	3	4	3	3	4	4	3
05:00	9	4	5	10	16	14	10	12	10
06:00	36	15	11	33	35	37	31	34	28
07:00	148	52	35	146	142	128	145	142	114
08:00	198	78	30	196	204	190	180	194	154
09:00	142	104	91	128	111	129	118	126	118
10:00	128	147	132	121	112	111	114	117	124
11:00	133	136	141	117	113	104	110	115	122
12:00	150	150	158	119	127	121	122	128	135
13:00	163	148	142	132	140	133	130	140	141
14:00	189	149	108	121	149	129	151	148	142
15:00	221	127	130	188	201	187	178	195	176
16:00	247	129	121	234	245	221	223	234	203
17:00	190	137	94	228	210	228	223	216	187
18:00	147	127	94	140	148	135	188	152	140
19:00	118	86	72	102	99	107	110	107	99
20:00	64	48	44	67	58	65	59	63	58
21:00	56	37	27	38	29	38	35	39	37
22:00	34	39	24	35	25	28	27	30	30
23:00	26	31	8	11	9	9	17	14	16
12H,7-19	2056	1484	1276	1870	1902	1816	1882	1905	1755
16H,6-22	2330	1670	1430	2110	2123	2063	2117	2149	1978
18H,6-24	2390	1740	1462	2156	2157	2100	2161	2193	2024
24H,0-24	2410	1765	1500	2175	2185	2125	2185	2216	2049
Am	08:00	10:00	11:00	08:00	08:00	08:00	08:00		
Peak	198	147	141	196	204	190	180		
Pm	16:00	12:00	12:00	16:00	16:00	17:00	17:00		
Peak	247	150	158	234	245	228	223		



10802 CODSALL Site No: 10802001 Location Barnhurst Lane, Codsall
 Channel: Southbound



Classification Schemes

Scheme F Classification Scheme (Non-metric)

Scheme F is an attempt to implement the FHWA's visual classification scheme as an axle-based classification scheme. This is one of several interpretations.

Class	Vehicle Type	No. of Axles	Axle spacing in feet				
			Axle 1 to 2	Axle 2 to 3	Axle 3 to 4	Axle 4 to 5	Axle 5 to 6
1	motorcycle	2	<6.0				
2	passenger car	2	6.0 - 10.0				
	car + 1 axle trailer	3	<10.0	10.0 - 18.0			
3	car + 2 axle trailer	4	<10.0		<3.5		
	pickup	2	10.0 - 15.0				
	pickup + 1 axle trailer	3	10.0 - 15.0	10.0 - 18.0			
	pickup + 2 axle trailer	4	10.0 - 15.0		<3.5		
4	pickup + 3 axle trailer	5	9.9 - 15.0			<3.5	
	Traditional bus/coach	2	>20.0				
5	Traditional bus/coach	3	>19.0				
	single unit truck/bus - dual rear axle	2	14.9 - 20.0			<3.5	
6	3 axle truck	3		<18.0			
7	4 axle truck	4					
8	2S1	3		>18.0			
	2S2	4		>5.0	>3.5		
	3S1	4		<5.0	>10.0		
9	3S2	5		<6.1		3.5 - 8.0	
	5 axle combination	5					
10	6 axle combination	6			3.5 - 5.0		
	3S3	6					
11	2S1-2	5		>6.0			
12	3S1-2	6					>10.0
13	truck	7 or more					

APPENDIX C

Accidents between dates **01/01/2015** and **23/04/2021** (76) months

Selection: Notes:

Selected using Manual Selection

Acc. Ref. No: 1530003 **Road:** D 144 **Grid Reference:** 388769 303386
District Council: South Staffordshire **Time:** 1400 **Friday** 02-October-2015
Lighting: Daylight **Weather:** Fine without high winds **Speed limit:** 30
Severity: SLIGHT **Road surface:** Dry
Location: BARNHURST LANE APPROX 5MTS S J/W PENDEFORD MILL LANE

The accident occurred at a T or staggered junction on the D144, a single carriageway at its junction with the C40 controlled by a give way or uncontrolled..

Special conditions and hazards: None

Vehicle 1 Car, travelling from S to N was going ahead other on the main carriageway. The vehicle was approaching junction or waiting/parked at jun approach. The male driver of an unknown age lived in WV8.

Vehicle 2 Car, travelling from S to W was waiting to turn left on the main carriageway. The vehicle was approaching junction or waiting/parked at jun approach. The male driver aged 58 lived in WV8.

Casualty 1 (Vehicle 2) A male driver aged 58 suffered a slight injury.

Contributory Factors

Vehicle 1 Failed to look properly

Acc. Ref. No: 17166654 **Road:** C 40 **Grid Reference:** 388765 303393
District Council: South Staffordshire **Time:** 1528 **Wednesday** 01-February-2017
Lighting: Daylight **Weather:** Fine without high winds **Speed limit:** 40
Severity: SLIGHT **Road surface:** Wet/Damp
Location: PENDEFORD MILL LANE J/W BARNHURST LANE

The accident occurred at a T or staggered junction on the C40, a single carriageway at its junction with the Unclassified144 controlled by a give way or uncontrolled..

Special conditions and hazards: None

Vehicle 1 Car, travelling from S to N was starting on the main carriageway. The vehicle was entering main road. The female driver aged 34 lived in V

Vehicle 2 Car, travelling from NE to W was going ahead on a right bend on the main carriageway. The vehicle was mid junction - on roundabout or n road. The female driver aged 40 lived in WV8.

Casualty 1 (Vehicle 1) A female driver aged 34 suffered a slight injury.

Casualty 2 (Vehicle 2) A female driver aged 40 suffered a slight injury.

Acc. Ref. No: 19879259 **Road:** C 40 **Grid Reference:** 388764 303396
District Council: South Staffordshire **Time:** 0226 **Tuesday** 04-June-2019
Lighting: Darkness: street lights present and lit **Weather:** Fine without high winds **Speed limit:** 40
Severity: SLIGHT **Road surface:** Dry
Location: PENDEFORD MILL LANE J/W BARNHURST LANE

The accident occurred at a T or staggered junction on the C40, a single carriageway at its junction with the Unclassified44 controlled by a give way or uncontrolled. There was a central reservation within 50 metres..

Special conditions and hazards: None

Vehicle 1 Car, travelling from SE to NW was going ahead other on the main carriageway. The vehicle was entering main road and skidded and overturned. The male driver aged 18 lived in WV4.

Vehicle 2 Car, travelling from SE to NW was going ahead other on the main carriageway. The vehicle was entering main road. The male driver of ar unknown age .

Casualty 1 (Vehicle 1) A male driver aged 18 suffered a slight injury.

Casualty 2 (Vehicle 1) A male vehicle or pillion passenger aged 18 suffered a slight injury.

Casualty 3 (Vehicle 1) A female vehicle or pillion passenger aged 17 suffered a slight injury.

Contributory Factors

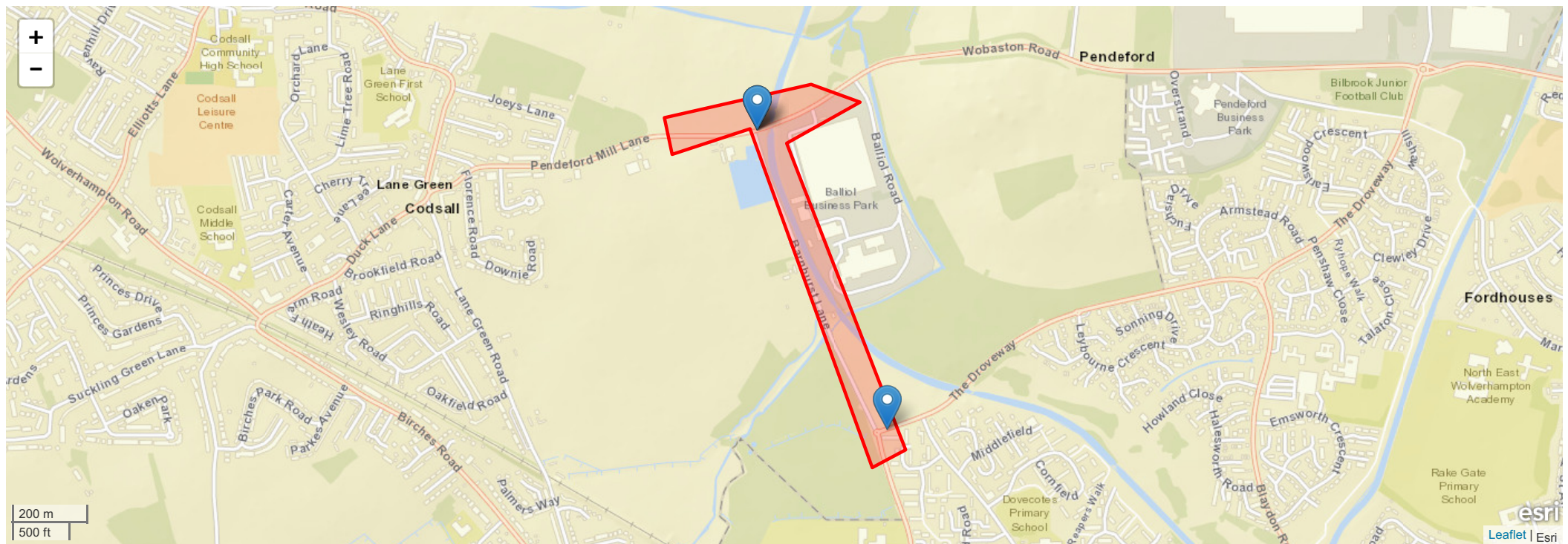
- Vehicle 1 Disobeyed Give Way or Stop sign or markings
- Vehicle 1 Exceeding speed limit
- Vehicle 1 Loss of control
- Vehicle 1 Aggressive driving
- Vehicle 1 Stolen vehicle
- Vehicle 1 Vehicle in course of crime

Transport for West Midlands Road Traffic Collision Report

From 01/01/2016 to 01/01/2021

Report generated on 17 August 2021 at 16:04

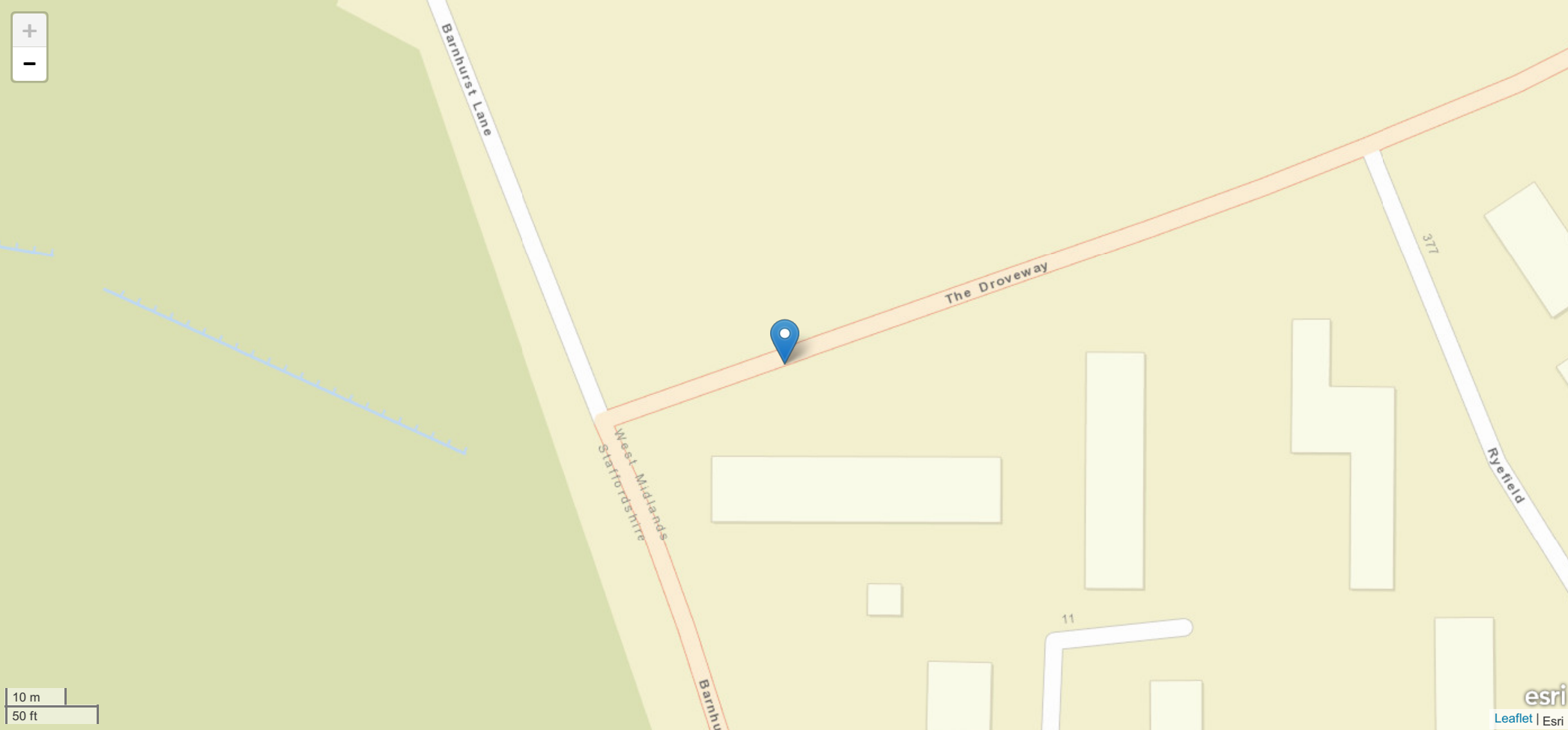
Total Collisions	No. of Fatal Collisions	No. of Serious Collisions	No. of Slight Collisions	Total Casualties	No. of Fatal Casualties	No. of Serious Casualties	No. of Slight Casualties	No. of Driver Classification	No. of Passenger Classification	No. of Pedestrian Classification
2	0	0	2	4	0	0	4	1	2	1



Incident Record Number: 1 - Saturday 13:40 Slight

ID	Date	Time	Incident Day	Total Vehicles	Total Casualties	Lighting Conditions	Weather Conditions	Incident Severity	Road Surface
G29869618	14/04/2018	13:40	Saturday	1	1	Daylight	Fine no high winds	Slight	Dry

Road Name 1	Road Name 2
THE DROVEWAY NEAR JN WITH BARNHURST LANE	No Data Provided



Incident Record Number: 1 continued

Fatal Casualties	Serious Casualties	Slight Casualties
0	0	1

Description

Field will be populated once Privacy Impact Assessment completed

Road Name	Coordinates	First Road	Second Road	Junction Detail	Junction Control
THE DROVEWAY NEAR JN WITH BARNHURST LANE	389109, 302618	Unknown	Unknown	Mini-roundabout	Give way or uncontrolled

Contributory 1	Contributory 2	Contributory 3
Failed to look properly	No Data Provided	No Data Provided

Casualty Details

Casualty	Vehicle	Class	Severity	Age	Age Group
1	1	Pedestrian	Slight	8	8 - 11 years

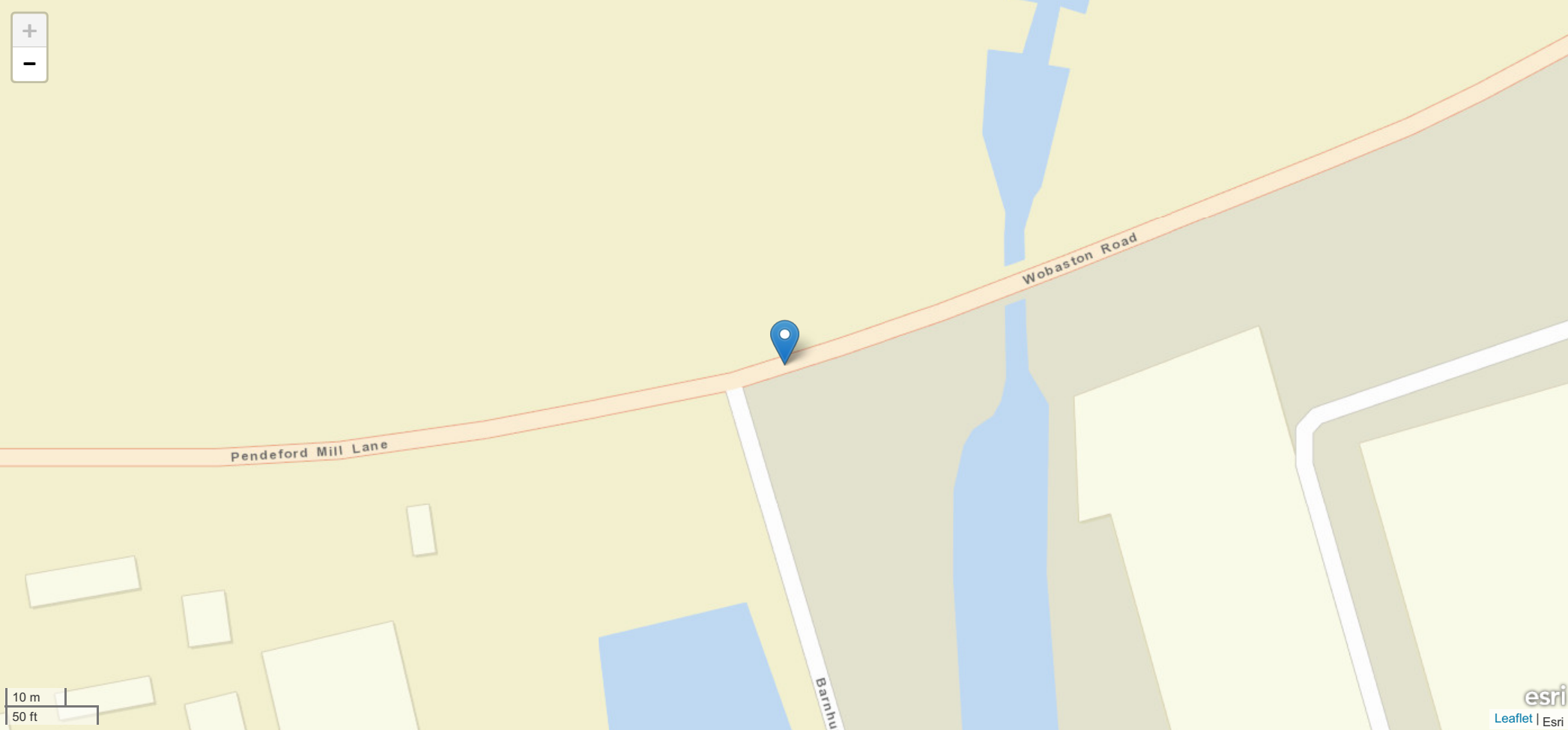
Vehicle Details

Vehicle Number	Age	Age Group	Type & Towing	Make & Model	Driver Breath Test	Vehicle Skidding	Vehicle Location	Object in Carriageway	First Impact Damage	Vehicle Manoeuvre	Vehicle Compass
1	46	40 - 49 years	Car, No tow articulation	NISSAN, MICRA	Not requested	None	No Data Provided	None	Offside	Turning right	SE NE

Incident Record Number: 2 - Tuesday 01:26 Slight

ID	Date	Time	Incident Day	Total Vehicles	Total Casualties	Lighting Conditions	Weather Conditions	Incident Severity	Road Surface
X87925919	04/06/2019	01:26	Tuesday	2	3	Darkness - lights lit	Fine no high winds	Slight	Dry

Road Name 1	Road Name 2
WOBASTON ROAD AT JUNCTION WITH BARNHURST LANE	No Data Provided



Incident Record Number: 2 continued

Fatal Casualties	Serious Casualties	Slight Casualties
0	0	3

Description
Field will be populated once Privacy Impact Assessment completed

Road Name	Coordinates	First Road	Second Road	Junction Detail	Junction Control
WOBASTON ROAD AT JUNCTION WITH BARNHURST LANE	388773, 303401	Unknown	Unknown	T or staggered junction	Give way or uncontrolled

Contributory 1	Contributory 2	Contributory 3
Disobeyed Give Way or Stop sign or markings	Exceeding speed limit	Loss of control

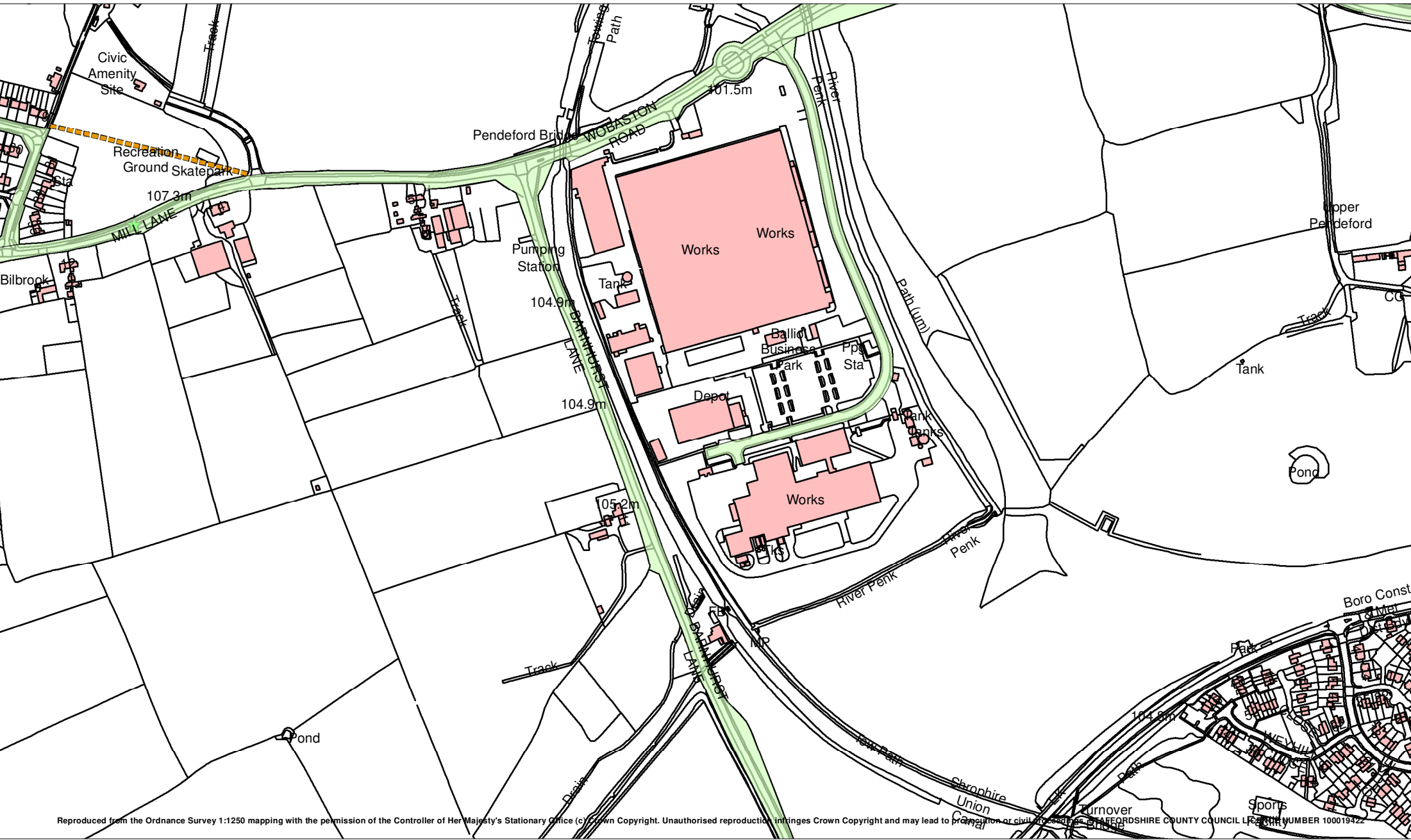
Casualty Details

Casualty	Vehicle	Class	Severity	Age	Age Group
1	1	Driver or rider	Slight	18	16 - 19 years
2	1	Passenger	Slight	18	16 - 19 years
3	1	Passenger	Slight	17	16 - 19 years

Vehicle Details

Vehicle Number	Age	Age Group	Type & Towing	Make & Model	Driver Breath Test	Vehicle Skidding	Vehicle Location	Object in Carriageway	First Impact Damage	Vehicle Manoeuvre	Vehicle Compass
1	18	16 - 19 years	Car, No tow articulation	BMW, 320D	No Data Provided	Skidded and overturned	No Data Provided	Kerb	Front	Going ahead other	N S
2	No Data Provided	Data missing or out of range	Car, No tow articulation	BMW, 330 D SE	No Data Provided	None	No Data Provided	None	Did not impact	Going ahead other	N S

APPENDIX D




Reproduced from the Ordnance Survey 1:1250 mapping with the permission of the Controller of Her Majesty's Stationary Office (c) Crown Copyright. Unauthorised reproduction infringes Crown Copyright and may lead to prosecution or civil proceedings. STAFFORDSHIRE COUNTY COUNCIL LEASING NUMBER 100019422

Key	Highway Maintainable at Public Expense (HMPE)	Prospectively Maintainable at Public Expense (PMPE)	Public Rights of Way:		Scale	Date
			Byway Open to All Traffic (BOAT)	Footpath	1:5,000 @A4	09/08/2021
			Bridleway	Restricted Byway	Plan No. OLF-103160-4357	
Title Barnhurst Lane, Codsall						



www.staffordshire.gov.uk/highwaydata
highwaydata@staffordshire.gov.uk

This plan has been produced to show Highway Maintainable at Public Expense (HMPE) according to our current records for the title address, and should not be used for any other purpose, as its accuracy cannot be guaranteed. This plan is based on Ordnance Survey mapping and therefore only shows the general position of the boundaries, not their exact line. Vehicular rights cannot be assumed or implied. If roadside ditches are present, the legal presumption without evidence to the contrary is that these do not form part of the HMPE. If you have any documentary evidence you wish us to consider that relates to this extent please email it to us with this plan.



Forester House
Doctor's Lane
Henley-in-Arden
Warwickshire
B95 5AW

Tel: +44(0)1564 793598
inmail@dtatransportation.co.uk
www.dtatransportation.co.uk