













-  Site Boundary
-  Development Area
-  Street Frontage
-  Garden Frontage
-  Natural Play Area
-  New Road
-  Potential Dog Walking Track
-  Site Access
-  Retained Vegetation
Public Open Space
-  Potential Footpath

Total Site Area - 1.58 Ha
 POS Woodland - 0.46 Ha
 NET Developable Area - 1.12 Ha = 34 units @ 30 dph



10 100mm

rev		date		drawn		chk'd	
							
south staffs business hub • wolverhampton road • codsall • wv8 1px							
project title 822 - Longacre							
drawing title Development Plan							
drawing no. 822 / A / 001							
scale 1/500 @ A0				date November 2019			
drawn by JB		checked by		authorised by IL			