


























GREENWAYS AND VILLAGE COMMON/GREEN



-  Site Boundary
-  Retained Vegetation
-  Monarch's Way
-  Staffordshire and Worcestershire Canal
-  Existing Shallow Watercourse
-  Village Common/Green
-  Greenways
-  Proposed Woodland
-  Proposed Specimen/Ornamental Trees
-  Proposed Avenue Tree Planting
-  Wildflower Meadow
-  Public Open Space
-  Sustainable Drainage Basin
-  Orchard
-  Allotments
-  Area of Natural Play
-  Local Equipped Area of Play (LEAP)
-  Neighbourhood Equipped Area of Play (NEAP)
-  Community Trim Trail Features
-  Pedestrian Movement
-  Built Form
-  School and Grounds
-  Central Village Hub
-  Roads
-  Private Driveways

BOUNDARY HEDGES



COMMUNITY TRIM TRAIL



SUSTAINABLE DRAINAGE



AREA OF NATURAL PLAY, LEAP AND NEAP



COMMUNITY ORCHARD



NEW TREE AND WOODLAND PLANTING



ALLOTMENTS

